



Metacommunity patterns of Amazonian Odonata: the role of environmental gradients and major rivers

Fernanda Alves-Martins¹, Leandro Schlemmer Brasil², Leandro Juen², Paulo De Marco Jr³, Juliana Stropp⁴ and Joaquín Hortal¹

¹ Department of Biogeography and Global Change, Museo Nacional de Ciencias Naturales (MNCN-CSIC), Madrid, Madrid, Spain

² Instituto de Ciências Biológicas, Universidade Federal do Pará, Belém, Pará, Brazil

³ Departamento de Ecologia, Instituto de Ciências Biológicas, Universidade Federal de Goiás, Goiânia, Goiás, Brazil

⁴ Instituto de Ciências Biológicas e Saúde, Universidade Federal de Alagoas, Maceió, Alagoas, Brazil

ABSTRACT

Background. We identified and classified damselfly (Zygoptera) and dragonfly (Anisoptera) metacommunities in Brazilian Amazonia, relating species distribution patterns to known biological gradients and biogeographical history. We expected a random distribution of both Zygoptera and Anisoptera within interfluves. At the Amazonian scale, we expected Anisoptera metacommunities to be randomly distributed due to their higher dispersal ability and large environmental tolerance. In contrast, we expected Zygoptera communities to exhibit a Clementsian pattern, limited by the large Amazonia rivers due to their low dispersal ability.

Methods. We used a dataset of 58 first-to-third order well-sampled streamlets in four Amazonian interfluves and applied an extension of the Elements of Metacommunity Structure (EMS) framework, in which we order Zygoptera and Anisoptera metacommunities by known spatial and biogeographic predictors.

Results. At the Amazonian scale, both Zygoptera and Anisoptera presented a Clementsian pattern, driven by the same environmental and biogeographical predictors, namely biogeographic region (interfluve), annual mean temperature, habitat integrity and annual precipitation. At the interfluve scale, results were less consistent and only partially support our hypothesis. Zygoptera metacommunities at Guiana and Anisoptera metacommunities at Tapajós were classified as random, suggesting that neutral processes gain importance at smaller spatial scales.

Discussion. Our findings were consistent with previous studies showing that environmental gradients and major rivers limit the distribution of Odonata communities, supporting that larger Amazonian rivers act as barriers for the dispersal of this group. In addition, the importance of habitat integrity indicates that intactness of riparian vegetation is an important filter shaping metacommunity structure of Amazonian stream Odonata.

Submitted 9 June 2018

Accepted 18 January 2019

Published 6 May 2019

Corresponding author

Fernanda Alves-Martins,
fernandaalvesmartins@yahoo.com.br

Academic editor

Scott Ferrenberg

Additional Information and
Declarations can be found on
page 17

DOI 10.7717/peerj.6472

© Copyright

2019 Alves-Martins et al.

Distributed under

Creative Commons CC-BY 4.0

Subjects Biodiversity, Ecology

Keywords Amazonia biogeographical regions, Zygoptera, Anisoptera, Clementsian distributions, Habitat integrity, Macroclimate

OPEN ACCESS

INTRODUCTION

The greatest biodiversity, the world's largest river system and tropical rainforest are located in the Amazonian region ([Wesselingh et al., 2011](#)). Not surprisingly, rivers have been at the focus of the hypotheses explaining how biodiversity is distributed across Amazonia. One of the oldest, yet widely accepted, of such hypotheses proposes that major rivers constrain species distributions ([Wallace, 1852](#); [Cracraft, 1985](#)). Indeed, a distinct set of species is often observed on either side of a major river bank. This is particularly evident for taxa with low-dispersal ability such as monkeys ([Wallace, 1852](#); [Lynch Alfaro et al., 2015](#)), frogs ([Gascon et al., 2000](#); [Godinho & Da Silva, 2018](#)), and a few groups of birds ([Bates, Haffer & Grismer, 2004](#)). However, major rivers seem to be unimportant for shaping the distribution of taxa with high dispersal abilities. Plants (e.g., [Tuomisto, 2003](#)), butterflies (e.g., [Penz et al., 2015](#)), termites and likely other insects (e.g., [Dambros et al., 2017](#)) seem to have a more uniform community composition across river banks. For these taxa, the turnover in species composition may result from species' response to changes in environmental conditions, both over long and short geographical distances ([Tuomisto, Zuquim & Cárdenas, 2014](#)), rather than their inability to cross a physical barrier.

The high variation in species composition on Amazonia may be also a result of environmental gradients at larger spatial scales, as the biome is highly heterogeneous in terms of climate and landscapes ([Bush & Lovejoy, 2007](#)). The Amazonian region encompasses diverse types of climate, soil and landscapes ([Hoorn & Wesselingh, 2011](#)). There are three distinct climatic zones in the region: a wet tropical climate without any dry season towards the west, a drier climate with a marked dry season during the austral winter towards the east, and a South America monsoon climate in the central portion of Amazonia ([Alvares et al., 2013](#)). Soils range from heavily leached ([Steege et al., 2006](#); [Quesada et al., 2009](#)) and poorly drained sandy soils towards the North to clayey and more nutrient rich soils towards the West ([Quesada et al., 2011](#)). These changes in environmental conditions over large geographical distances has been consistently reported as an important predictor of turnover in species composition for ferns ([Zuquim et al., 2012](#)), trees ([Steege et al., 2006](#); [Quesada et al., 2009](#)), ants ([Vasconcelos et al., 2010](#)), bees ([Abrahamczyk et al., 2011](#)), damselflies ([Brasil et al., 2018](#)), among others organism.

The Amazonian region, together with the Asian tropical forests, host the highest Odonata diversity in the world ([Kalkman et al., 2008](#)). Within this group, damselflies (suborder Zygoptera) and dragonflies (suborder Anisoptera) present distinct characteristics that result in different geographical patterns of diversity. Major Amazonian rivers have acted historically as dispersal barriers for the low-dispersal Zygoptera, delimiting centers of endemism and generating a large number of diversity hotspots. Many Zygoptera species have small ranges and are forest specialists ([Paulson, 2004](#); [Paulson, 2006](#); [Kalkman et al., 2008](#); [De Marco, Batista & Cabette, 2015](#)). These characteristics are expected to create non-random distributional patterns, compared to the high-dispersal Anisoptera ([Juen & De Marco, 2012](#)). These differences outstand beyond the strong association of the distribution of all Odonata with both climate ([Keil, Simova & Hawkins, 2008](#); [Hassall et al., 2014](#);

Bush et al., 2014) and the physical structure of habitats (e.g., *Carvalho et al., 2013; Monteiro Jr, Juen & Hamada, 2015; De Marco, Batista & Cabette, 2015*).

In this study, we aim to identify the role of physical barriers to dispersal (i.e., major rivers), environmental gradients and geographical distance as determinants of the spatial structure of Odonata metacommunities in the Brazilian Amazonia. More specifically, we investigate how the structure of the metacommunities varies within interfluves of major rivers and across the entire Amazonia basin, for Zygoptera and Anisoptera –two Odonata suborders with different dispersal abilities. Given that the probability of continuous flows of individuals increases at smaller spatial extents (*Nekola & White, 1999*), we expect a random distribution (i.e., lack of metacommunity structures) for both Zygoptera and Anisoptera within each of the interfluves studied. Further, we expect that the different dispersal abilities of both suborders combined with their responses to environmental gradients will result in different metacommunity patterns at larger extents (*Bried et al., 2016*). Therefore, we expect that the lower dispersal ability of Zygoptera will create a non-random metacommunity structure. Indeed, Zygoptera presents generally high turnover of species at large spatial extents (*Bried et al., 2016; Brasil et al., 2018; Bried & Siepielski, 2018*), following a Clementsian pattern (i.e., the response to environmental gradients produces discrete communities that replace each other; *Leibold & Mikkelsen, 2002*) at least in Amazonian non-impacted streams (*Brasil et al., 2017*). In contrast, the broader ecological amplitude (*Remsburg & Turner, 2009; Mendes, Cabette & Juen, 2015; Soares et al., 2015*) and higher dispersal ability of Anisoptera (*Angelibert & Giani, 2003; McCauley, 2006; May, 2013*) will result in a random metacommunity distribution across interfluves. If this expectation holds true, many Zygoptera species would have their distribution range limited by major rivers, while most Anisoptera will not present such limitation.

MATERIALS AND METHODS

Sampling

We obtained standardized counts of individuals of Zygoptera and Anisoptera from the database presented by *Juen & De Marco (2012)*. In their study, they sampled adult individuals of Zygoptera and Anisoptera in standardized surveys established in eight Amazonian biogeographic regions, that are confined by major rivers: Guiana (interfluve between Amazonas and Rio Negro), Imeri (interfluve between Rio Negro and Solimões), Napo (interfluve between Solimões and Napo), Inambari (interfluve between Solimões and Madeira), Rondônia (interfluve between Madeira and Tapajós), Tapajós (interfluve between Tapajós and Xingú), Xingú (interfluve between Xingú and Tocantins), and Belém (interfluve between Tocantins and Amazonas). Moreover, *Juen & De Marco (2012)* complemented their transect data with occurrences retrieved from the literature.

The number of sites in our study differs from *Juen & De Marco (2012)* because we excluded a few occurrences in order to avoid statistical problems arising from uneven sampling effort. To this end, we selected only occurrences that: (1) were collected during standardized surveys; (2) were collected in streamlets that showed an habitat integrity index (HII; *Nessimian et al., 2008*) greater than 0.7, thereby reducing the influence of

anthropogenic impact in species composition ([Brasil et al., 2018](#)); and (3) belonged to surveys that recorded at least 15 individuals from each suborder. Moreover, we only included in our analyses streamlets with sample completeness ([Chao & Jost, 2012](#)) greater than 0.75. After this selection, we obtained 1673 Zygoptera specimens and 618 Anisoptera specimens collected in 58 first-to-third order streamlets, following ([Strahler, 1957](#)), in four Amazonian interfluves: Guiana (Anisoptera=0, Zygoptera=9, Total=9), Tapajós (Anisoptera=6, Zygoptera=16; Total=21); Xingú (Anisoptera=4, Zygoptera=10; Total=10); Inambari (Anisoptera=5, Zygoptera=12, Total=12) ([Fig. 1](#)). All the streams are located within areas of dense *terra-firme* rainforest that are typical of the Amazon biome ([Myster, 2016](#)).

Adult odonates were collected in the dry season (July–November) between 2009 and 2013, during peak of activity of odonates between 11h30 and 14h00 ([Corbet, 1980](#)). The greatest diversity of aquatic insects in the Amazon region is expected during this season ([Baptista et al., 2001](#)), and sampling is least likely to be affected by climatic conditions ([Brasil et al., 2018](#)). The basic sampling unit was defined as a 100 m long transect divided in 20 segments of 5 m that covered a segment of a streamlet. All adult odonates present in each segment were recorded in short scans with a sampling effort of 1.66 meter/min on average ([De Marco, 1998](#); [Brasil et al., 2014](#)). This short time scan sampling protocol is broadly used (e.g., [Juen, Cabette & De Marco, 2007](#); [De Marco et al., 2014](#); [Oliveira-Junior et al., 2015](#)), for it prevents counting the same individual twice and guarantees that species with low population density are recorded. Specimens were collected with an entomological net and carried to the laboratory whenever required for species identification. The specimens were prepared following the protocol described by [Lencioni \(2005a\)](#) and [Lencioni \(2005b\)](#) were identified using taxonomic keys (e.g., [Lencioni, 2005a](#); [Lencioni, 2005b](#); [Heckman, 2006](#)), as well as comparing with voucher specimens available in the entomological collection of Zoological Museum of the Universidade Federal do Pará, Belém, Brazil.

Metacommunity structure analysis

In order to characterize the spatial structure on Amazonian Odonata metacommunities, we used an extension of the Elements of Metacommunity Structure (EMS) framework, proposed by [Leibold & Mikkelsen \(2002\)](#) and modified by [Presley, Higgins & Willig \(2010\)](#) and [Dallas et al. \(2016\)](#). The EMS framework allows identifying six distinct idealized spatial structures that are outcomes of variation in species composition among communities: nested, Clementsian, Gleasonian, evenly spaced, random and checkerboard patterns ([Fig. 2](#)). The first step of the metacommunity structure analysis consists in ordering site-by-species incidence matrices. To this end, we rearranged the incidence matrix through reciprocal averaging (Correspondence analysis–CA), in such a way that species and sites are ordered along ordination axes based on species composition, which are defined as ‘latent environment gradients’ ([Leibold & Mikkelsen, 2002](#); [Heino et al., 2015](#)). Additionally, with the purpose of arranging Odonata communities (i.e., the “sites” of the matrix) by observed environmental gradients, we sorted sites by the following climatic variables: Annual Mean Temperature, Temperature Seasonality and Annual Precipitation, which were extracted from the WorldClim database ([Fick & Hijmans, 2017](#)) at a 10 min resolution. Moreover,

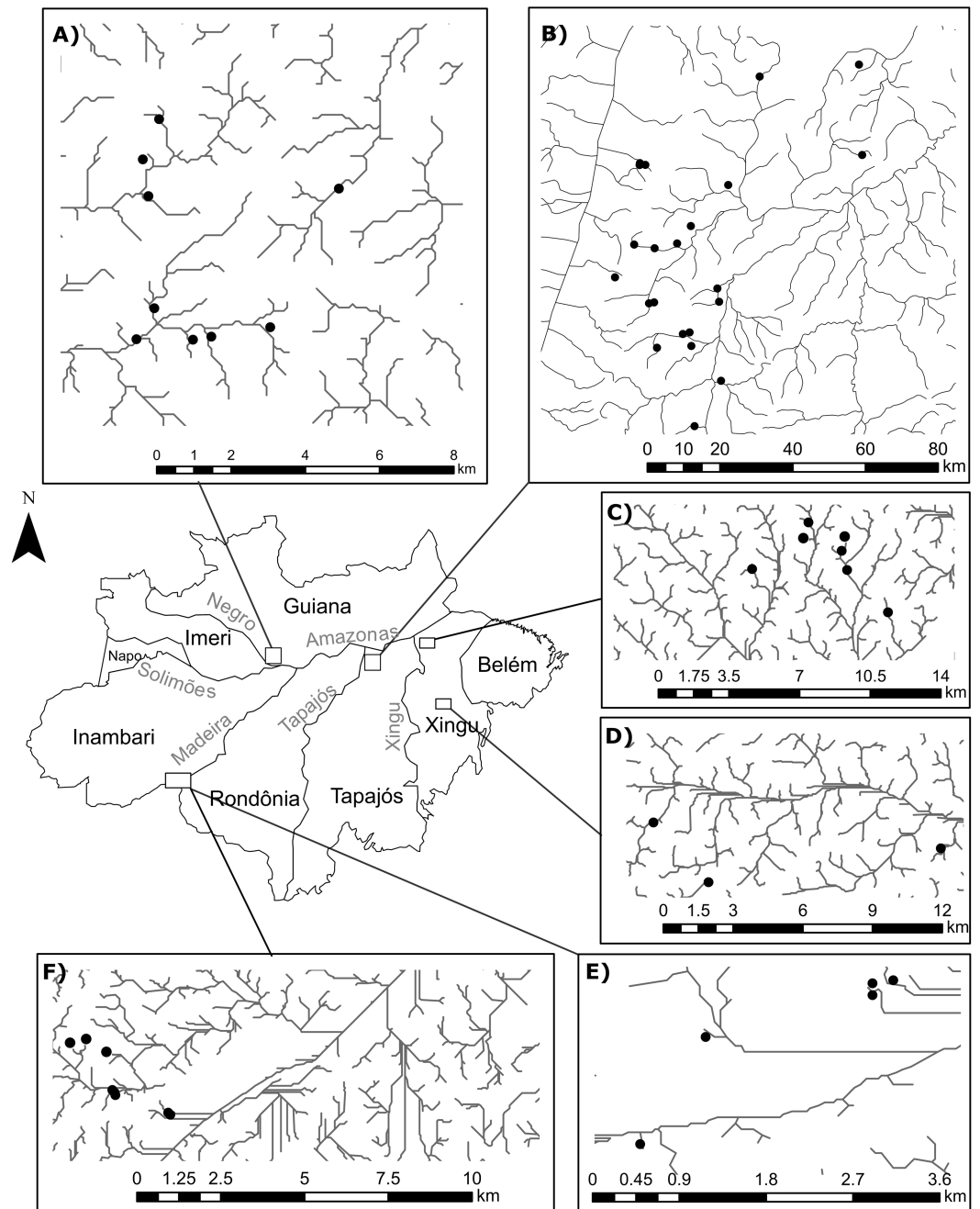


Figure 1 Geographical location of the surveyed streamlets in four interfluvies of the Amazon basin: (A) Streamlets surveyed in the Guiana interfluvium –Anisoptera (0), Zygoptera (9), Total (9); (B) Streamlets surveyed in the Tapajós interfluvium –Anisoptera (6), Zygoptera (16); Total (21); (C and D) Streamlets surveyed in the Xingú interfluvium –Anisoptera (4), Zygoptera (10); Total (10); (E and F) Streamlets surveyed in the Inambari interfluvium –Anisoptera (5), Zygoptera (12); Total (12).

Full-size [DOI: 10.7717/peerj.6472/fig-1](https://doi.org/10.7717/peerj.6472/fig-1)

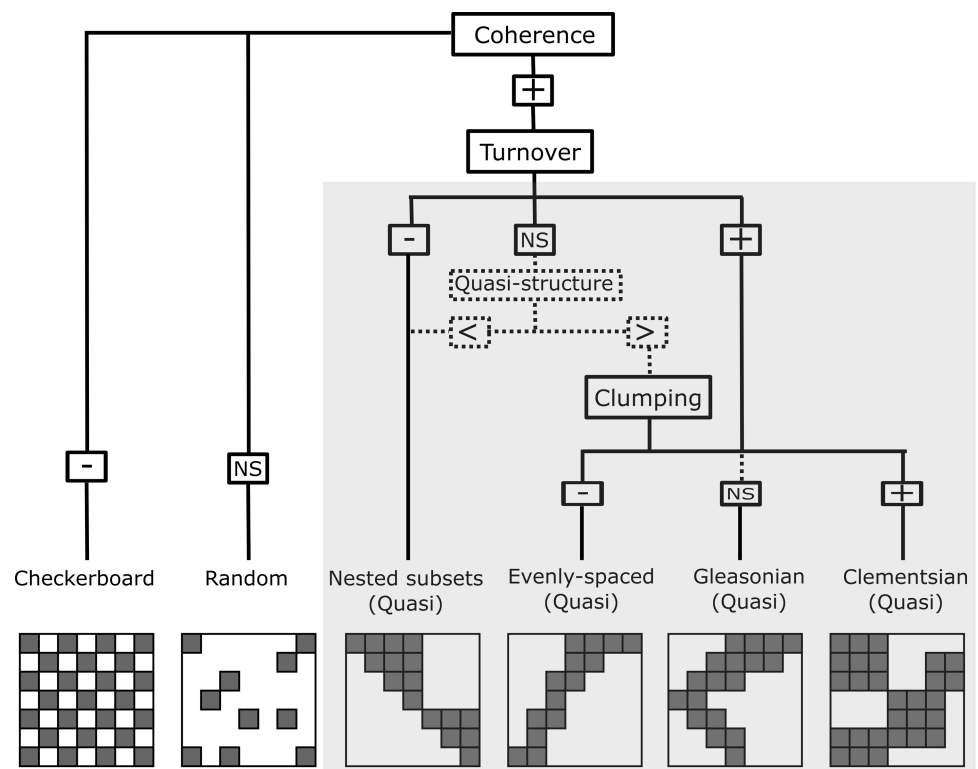


Figure 2 Representation of the six resulting metacommunity patterns and their structures and quasi-structures (in shaded area) generated from the combination of the three Elements of Metacommunity Structure. “+” means positive significance; “NS” means non-significance; (-) negative significance. The Quasi-structures are generated when turnover are not significant but exhibit trends. (<) indicates that the observed number of replacements is lower than the average number based on randomizations; (>) indicates that the observed number of replacements is higher than the average number based on randomizations. Adapted from Willig et al., (2011).

Full-size DOI: [10.7717/peerj.6472/fig-2](https://doi.org/10.7717/peerj.6472/fig-2)

we sorted sites by vegetation structure. For this, we used the MODIS enhanced vegetation index (EVI) that indicates the structural complexity of the vegetation around the sampling localities (Zellweger et al., 2015) and four additional habitat variables, which were measured in the field: stream depth, stream width, stream pH, and habitat integrity. We measured stream channel width because it is recognized to affect odonate composition at local sites (Juen & De Marco, 2011; De Marco, Batista & Cabette, 2015). Habitat Integrity Index (HII; Nessimian et al., 2008) measures the physical integrity of streamlets through the quantification of habitat attributes, such as completeness of riparian forest, bank structure or stream bottom, among others. We used HII as a proxy for intactness of riparian forest and the availability of microhabitats (Nessimian et al., 2008; Oliveira-Junior et al., 2017). We measured pH because it is a key factor affecting the composition of aquatic insects, including odonate larvae (Frolich Strong & Robinson, 2004; Couceiro et al., 2007; Al-Shami et al., 2013; Heino & Grönroos, 2013; Mendes et al., 2018). Other spatial gradients related to geographic distance were represented by the spatial filters (i.e axes) obtained by a Principal Coordinates of Neighbour Matrices of the geographical coordinates (PCNM:

Dray, Legendre & Peres-Neto, 2006). Finally, we ordered sites by interfluves, as a proxy for the effects of biogeographical history and physical barriers to dispersal (except for the analysis within interfluve).

The second step of the structure analysis identifies which of the six idealized spatial structures (Fig. 2) are displayed by the metacommunities. To this end, the number of uninterrupted presences in the ordered matrix (i.e., coherence) is calculated for each of eleven ordered incidence matrices described above (Leibold & Mikkelsen, 2002). Coherence reveals whether species are: (1) grouped because they are possibly following the same environmental gradient (Henriques-Silva et al., 2013) (i.e., positive coherence, which leads to one of the four patterns: nested, evenly spaced, Gleasonian, or Clementsian); (2) mutually exclude possibility due to competitive exclusion or evolutionary constraints (i.e., negative coherence, which leads to a checkerboard pattern); or (3) are randomly distributed (i.e., a random pattern).

The third step of the analysis determines whether species either are nested or replace each other along a spatial or environmental gradient. This was calculated by counting the number of species replacements for each pair of sites and the number of site replacements for each pair of species (see Almeida-Neto et al., 2008 for the rationale of assessing nestedness of both species and sites). When the number of replacements is significantly higher than the mean of replacements obtained by the randomized matrices, the metacommunity structure presents a positive turnover, thereby indicating that the majority of species in the metacommunity replace each other over a gradient. Positive turnover may be associated to Clementsian, Gleasonian or evenly spaced patterns, depending on the degree to which the distribution ranges of different species are clustered together (Presley, Higgins & Willig, 2010). Here, a Clementsian pattern is observed when species replace each other and their distribution ranges are clumped along a gradient (i.e., positive boundary clumping). Whereas a Gleasonian pattern is observed when there is species replacement, but the actual arrangement of their distribution ranges is random along the gradient. Lastly, an evenly spaced pattern emerges when distribution ranges are distributed more evenly than expected by chance. However, if instead of being replaced, species undergo a progressive loss across communities (i.e., negative turnover), a nested pattern emerge (Leibold & Mikkelsen, 2002). Clumping of species distribution ranges was assessed by using the Morisita's index (I) (Morisita, 1971) and a χ^2 test.

Finally, the statistical significance of coherence and turnover were assessed using a null model based on permutation tests. Random matrices were produced with the algorithm 'curveball', which keeps fixed both species richness of a site and species frequencies (i.e row and column totals) (Strona et al., 2014). This algorithm is computationally fast, insensitive to the manner matrices are filled and configured, creating truly null matrices (Strona et al., 2014; Bried & Siepielski, 2018). We performed statistical analyses using 999 iterations, in the "metacom" package (Dallas, 2014) in a R statistical coding environment (R Core Team, 2017). Here it is important to note that for Anisoptera only the Tapajós interfluve presented a minimum sample size for the analysis at the interfluve scale ($N = 6$ sites).

RESULTS

Our data comprises 122 Odonata species, with 69 species to the Zygoptera suborder and 53 species belonging to the Anisoptera suborder. The most frequently observed Zygoptera were *Mnesarete aenea* Selys, 1853 (Calopterygidae, 14.50%), *Argia thespis* Hagen in Selys, 1865 (Coenagrionidae, 7.24%), and *Chalcopteryx rutilans* Rambur, 1842 (Polythoridae, 6.65%). The most frequent Anisoptera were *Perithemis lais* Perty, 1834 (Libellulidae, 15.53%), *Erythrodiplax fusca* Rambur, 1842 (Libellulidae, 14.40%), *Erythrodiplax basalis* Kirby, 1897 (Libellulidae, 13.10%).

Consistent to our initial expectation, both Zygoptera and Anisoptera metacommunities displayed a random spatial structure within the interfluves of Guianas and Tapajós, respectively (Table 1). When we order Zygoptera metacommunities by reciprocal average, we identify checkerboard patterns (negative coherence) at Guiana, Inambari, Tapajós and Xingú interfluves (Table 1). However, when the metacommunities of each interfluve were ordered according to environmental and geographical distance, a Quasi-nested pattern appears (Table 1).

Contrary to our expectations, however, both Zygoptera and Anisoptera showed very similar results across interfluves. Metacommunities of both suborders showed a *Clementsian* pattern: that is, species replaced each other and their distributions were largely driven by the interfluve, temperature and habitat integrity, and additionally by geographical distance in the Anisoptera metacommunities (Fig. 3, Table 2).

The *Clementsian* pattern observed for Zygoptera revealed that the distribution of some species of this suborder are restricted to individual interfluves. For example, *Chalcopteryx scintillans* McLachlan, 1870 and *Hetaerina moribunda* Hagen in Selys, 1853 were restricted to the Guiana interfluve, while *Acanthagrion phallicorne* Leonard, 1977 and *Hetaerina laesa* Hagen in Selys, 1853 were restricted to the Inambari interfluve (Fig. 4). Likewise, some Anisoptera species were restricted to one rather than other interfluve. Some species, like *Erythrodiplax paraguayensis* (Förster, 1905), *E. juliana* Ris, 1911, *Idiathape amazonica* (Kirby, 1889) among others, were exclusive to Xingú and Tapajós interfluves, while the species *Tholimis citrina* Hagen, 1867, *Diastatops obscura* (Fabricius, 1775), *D. intensa* Montgomery, 1940, *Gynacantha auricularis* Martin, 1909, *Gynacantha nervosa* Rambur, 1842, and *Perithemis cornelia* Ris, 1910 were exclusive to Inambari (Fig. 5).

DISCUSSION

Our results suggest that the spatial structure displayed by Odonata metacommunities varies with scale, showing different patterns depending on whether we look across or within interfluves. When looking across interfluves, we observed that both Zygoptera and Anisoptera present a *Clementsian* pattern, possibly driven by similar environmental factors and constrained by the location of major rivers. Indeed, annual mean temperature, habitat integrity, annual precipitation and the biogeographic region (i.e., interfluve) in which the metacommunity is placed are the main correlates of the spatial structure of Odonata metacommunities across the Amazonian interfluves. This suggests that both Zygoptera and Anisoptera metacommunities are arranged in subsets of communities

Table 1 Metacommunity patterns within Amazonian interfluves. Coherence (C), measured as the number of uninterrupted presences, ordered along environmental gradients and also according to biogeographic and spatial predictors.

Interfluve	Covariate	C obs	Z	p	C null	σC	β obs	Z	p	β null	$\sigma \beta$	I	p	df	Pattern
Guiana	Space	38	-1.146	0.252	31.637	5.551	-	-	-	-	-	-	-	-	Random
	HII	42	-1.529	0.126	33.442	5.598	-	-	-	-	-	-	-	-	Random
	pH	37	-0.803	0.422	32.363	5.774	-	-	-	-	-	-	-	-	Random
	Width	36	-0.625	0.532	32.605	5.429	-	-	-	-	-	-	-	-	Random
	Depth	40	-1.101	0.271	33.176	6.197	-	-	-	-	-	-	-	-	Random
	Temperature	44	-1.849	0.064	32.781	6.067	-	-	-	-	-	-	-	-	Random
	Seasonality	44	-1.849	0.064	32.781	6.067	-	-	-	-	-	-	-	-	Random
	Precipitation	44	-1.849	0.064	32.781	6.067	-	-	-	-	-	-	-	-	Random
	EVI	39	-1.211	0.226	32.252	5.573	-	-	-	-	-	-	-	-	Random
	Recip Avg	21	2.160	0.031	33.047	5.578	225	-3.512	0.000	51.123	49.514	1.346	0.118	6	Checkerboard
Inambari	Space	371	-5.902	0.000	235.101	23.024	0	1.011	0.312	854.413	844.922	1.391	< 0.001	9	Quasi-Nested
	HII	374	-6.104	0.000	241.675	21.677	70	0.847	0.397	665.308	703.041	1.445	< 0.001	9	Quasi-Nested
	pH	377	-5.978	0.000	240.080	22.904	0	0.811	0.417	687.668	847.776	1.483	< 0.001	9	Quasi-Nested
	Width	358	-5.664	0.000	237.306	21.310	0	0.965	0.335	731.044	757.835	1.421	< 0.001	9	Quasi-Nested
	Depth	370	-5.794	0.000	237.081	22.943	0	0.844	0.399	598.815	709.308	1.304	< 0.001	9	Quasi-Nested
	Temperature	368	-5.639	0.000	237.731	23.101	0	0.798	0.425	730.216	914.724	1.481	< 0.001	9	Quasi-Nested
	Seasonality	361	-4.964	0.000	242.247	23.925	33	0.936	0.349	720.936	735.008	1.552	< 0.001	9	Quasi-Nested
	Precipitation	360	-5.246	0.000	240.332	22.813	161	0.691	0.490	680.608	751.875	1.543	< 0.001	9	Quasi-Nested
	EVI	386	-6.108	0.000	242.603	23.475	0	0.820	0.412	766.901	935.077	1.347	< 0.001	9	Quasi-Nested
	Recip Avg	156	3.251	0.001	231.905	23.346	7343	-6.275	0.001	1002.439	1010.508	1.507	< 0.001	9	Checkerboard
Tapajós	Space	181	-2.489	0.013	149.182	12.784	60	0.442	0.658	133.455	166.071	1.356	0.051	13	Quasi-Nested
	HII	179	-2.788	0.005	145.369	12.061	51	0.581	0.561	161.120	189.639	0.966	0.475	13	Quasi-Nested
	pH	177	-2.691	0.007	140.645	13.509	12	0.885	0.376	173.544	182.503	1.048	0.334	13	Quasi-Nested
	Width	189	-3.355	0.001	147.422	12.391	0	0.905	0.365	110.423	121.982	1.516	0.015	13	Quasi-Nested
	Depth	181	-2.586	0.010	145.938	13.557	60	0.517	0.605	140.837	156.384	1.140	0.178	13	Quasi-Nested
	Temperature	176	-2.415	0.016	143.486	13.462	1	0.939	0.348	234.420	248.662	0.988	0.523	13	Quasi-Nested
	Seasonality	176	-2.363	0.018	146.653	12.420	48	0.631	0.528	154.445	168.701	1.234	0.094	13	Quasi-Nested
	Precipitation	179	-2.866	0.004	143.742	12.300	0	0.867	0.386	151.147	174.292	1.034	0.376	13	Quasi-Nested
	EVI	178	-2.330	0.020	149.651	12.164	2	0.963	0.336	137.344	140.533	1.793	0.001	13	Quasi-Nested
	Recip Avg	102	3.790	0.000	149.430	12.514	1292	-5.682	0.001	160.900	199.065	1.292	0.088	13	Checkerboard

(continued on next page)

Table 1 (continued)

Interfluve	Covariate	C obs	Z	p	C null	σC	β obs	Z	p	β null	$\sigma \beta$	I	p	df	Pattern	
Xingu	Space	145	-6.663	<0.001	79.760	9.791	24	1.074	0.283	384.555	335.613	1.067	0.212	7	Quasi-Nested	
	HII	149	-7.241	<0.001	82.725	9.152	0	1.028	0.304	299.646	291.511	0.978	0.486	7	Quasi-Nested	
	pH	133	-4.792	<0.001	81.503	10.747	74	0.931	0.352	375.743	324.208	0.949	0.360	7	Quasi-Nested	
	Width	134	-5.497	<0.001	81.414	9.565	29	1.052	0.293	333.718	289.762	1.009	0.396	7	Quasi-Nested	
	Depth	148	-7.266	<0.001	83.149	8.925	0	1.046	0.295	319.940	305.793	0.970	0.460	7	Quasi-Nested	
	Temperature	134	-6.152	<0.001	80.349	8.721	112	0.774	0.439	320.683	269.462	0.957	0.369	7	Quasi-Nested	
	Seasonality	135	-5.926	<0.001	80.001	9.281	86	0.756	0.449	348.003	346.395	0.949	0.360	7	Quasi-Nested	
	Precipitation	135	-5.926	<0.001	80.001	9.281	86	0.756	0.449	348.003	346.395	0.949	0.360	7	Quasi-Nested	
	EVI	143	-6.290	<0.001	82.337	9.644	0	1.168	0.243	304.040	260.386	0.964	0.413	7	Quasi-Nested	
	Recip Avg	44	3.838	<0.001	79.590	9.273	1153	-2.596	0.009	374.887	299.681	1.016	0.373	7	Checkerboard	
Anisoptera	Tapajós	Space	21	1.329	0.184	29.022	6.036	-	-	-	-	-	-	-	-	Random
		HII	19	1.440	0.150	27.478	5.889	-	-	-	-	-	-	-	-	Random
		pH	22	0.446	0.655	24.557	5.730	-	-	-	-	-	-	-	-	Random
		Width	20	1.286	0.198	28.280	6.437	-	-	-	-	-	-	-	-	Random
		Depth	19	1.726	0.084	29.514	6.091	-	-	-	-	-	-	-	-	Random
	Tapajós	Temperature	18	1.139	0.255	24.097	5.354	-	-	-	-	-	-	-	-	Random
		Seasonality	23	0.709	0.478	27.318	6.088	-	-	-	-	-	-	-	-	Random
		Precipitation	21	1.033	0.301	27.004	5.810	-	-	-	-	-	-	-	-	Random
		EVI	21	1.033	0.301	27.388	6.182	-	-	-	-	-	-	-	-	Random
		Recip Avg	19	0.607	0.544	22.574	5.888	-	-	-	-	-	-	-	-	Random

Notes.

C obs, observed coherence; C null, coherence expected by chance, based on the 999 null metacommunities; σC , standard deviation of coherence.

Bold indicates statistically significant p -values.

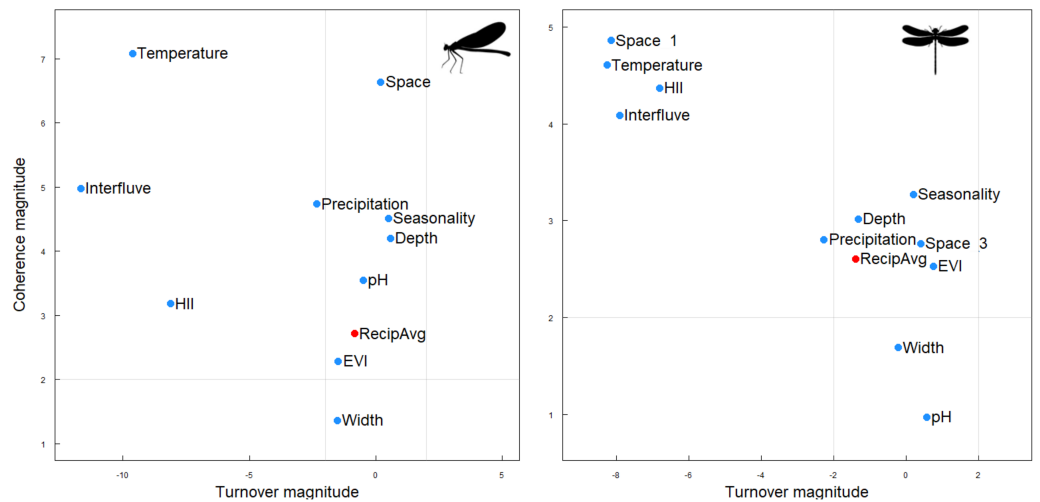


Figure 3 Structure of the Zygoptera (A) and Anisoptera (B) metacommunities at Amazonia. Metacommunities showed Clementsian patterns when sites were ordered by environmental variables. In red, metacommunities ordered by reciprocal averaging gradient. The magnitude of the difference (Z) between the null expectation and the empirical statistics for coherence (y -axis), and turnover (x -axis) determines the location of the metacommunity in the phase space. Gray lines separate regions based on statistical significance ($\alpha < 0.05$) relative to a null expectation (adapted from [Dallas et al. \(2016\)](#)).

Full-size DOI: [10.7717/peerj.6472/fig-3](https://doi.org/10.7717/peerj.6472/fig-3)

along environmental gradients separated by the major Amazonian rivers ([Alves-Martins et al., 2018](#); [Brasil et al., 2017](#)). However, these results are less consistent within interfluves, and only partially support our initial hypothesis. The spatial structure of Zygoptera metacommunities at Guiana and Anisoptera metacommunities at Tapajós interfluves were both classified as random, suggesting that neutral process may play a major role at smaller spatial scales ([Meynard et al., 2013](#)). Moreover, the spatial structure of Zygoptera metacommunities at Inambari, Tapajós and Xingu interfluves displayed varying patterns. When ordered along environmental and spatial gradients, the spatial structure of these metacommunities displayed a Quasi-nested pattern. This indicates that there is a progressive loss of species across communities throughout both spatial and environmental gradients. Yet when ordered along community ordination axes through reciprocal averaging ([Leibold & Mikkelsen, 2002](#)), these metacommunities showed checkerboard patterns.

However, our results also show that some Odonata metacommunities follow a random spatial pattern within the Guiana interfluve. Such pattern may be associated to neutral community dynamics at the smaller spatial scales of our analyses, at least in the case of Zygoptera at Guiana. Here it is important to take into account that, within each interfluve, most surveyed streams were close to each other (~ 1.5 km). At this extent, environmental conditions may be relatively homogeneous throughout space ([Maurer & McGill, 2004](#)). As a consequence, spatial variation in community structure is a result of chance events ([Sanders et al., 2007](#)). Applying the same framework, [Bried & Siepielski \(2018\)](#) obtained similar results in a study on North American *Enallagma* damselflies, finding widespread species turnover at larger spatial scales (USA and larger watersheds) and random patterns in the smaller watersheds. In the case of Anisoptera metacommunities at Tapajós, it may

Table 2 Clementsian pattern in the Zygoptera and Anisoptera metacommunities in the Amazonia, by the evaluation of three EMS - Coherence, Turnover and Boundary Clumping.

	Covariate	C obs	Z	p	C null	σC	β obs	Z	p	β null	$\sigma\beta$	I	p	df	Pattern
Zygoptera	Space	1317	6.636	<0.001	1948.614	95.175	2116	0.195	0.845	2811.973	3563.579	1.921	<0.001	44	Quasi-Nested
	HII	1624	3.181	0.001	1913.390	90.970	51062	-8.109	<0.001	4144.332	5785.557	2.359	<0.001	44	Clementsian
	pH	1544	3.549	<0.001	1893.314	98.440	6704	-0.510	0.610	4146.172	5016.043	1.766	<0.001	44	Quasi-Clementsian
	Width	1784	1.364	0.173	1899.836	84.948	6452	-1.521	0.128	2748.147	2435.887	2.366	<0.001	44	Quasi-Clementsian
	Depth	1496	4.302	<0.001	1881.383	89.588	941	0.579	0.562	3117.047	3756.452	2.055	<0.001	44	Quasi-Nested
	Temperature	1144	7.080	<0.002	1819.858	95.454	108949	-9.608	0.000	5704.781	10745.637	1.853	<0.001	44	Clementsian
	Seasonality	1446	4.511	<0.003	1897.320	100.039	820	0.491	0.624	2791.771	4019.270	1.773	<0.001	44	Quasi-Nested
	Precipitation	1314	4.636	<0.004	1869.521	119.827	15140	-2.347	0.019	3383.697	5008.044	1.720	<0.001	44	Clementsian
	EVI	1695	2.283	0.022	1897.436	88.687	7576	-1.484	0.138	2968.212	3105.611	1.910	<0.001	44	Quasi-Clementsian
	Interfluve	1271	4.982	<0.001	1815.074	109.218	50081	-11.671	<0.001	3428.736	3997.394	2.038	<0.001	44	Clementsian
	RecipAvg	1153	2.716	0.007	1541.730	143.116	139041	-0.844	0.399	108109.812	36641.035	1.766	<0.001	44	
	Spatial Filter 1	213	4.636	<0.001	341.533	27.727	15234	-8.149	<0.001	1481.541	1687.534	3.238	<0.001	50	Clementsian
	Spatial Filter 3	262	2.663	0.008	341.483	29.842	1080	0.399	0.690	1735.172	1643.009	4.587	<0.001	50	Quasi-Nested
	Anisoptera	HII	202	4.368	<0.001	339.207	31.409	14799	-6.804	<0.001	2045.374	1874.318	5.802	<0.001	50
pH		305	0.974	0.330	330.443	26.109	851	0.572	0.567	1744.565	1561.156	15.111	<0.001	50	Quasi-Nested
Width		288	1.691	0.091	338.812	30.053	1916	-0.217	0.829	1632.327	1309.885	7.960	<0.001	50	Quasi-Clementsian
Depth		259	3.017	0.003	341.900	27.474	3809	-1.319	0.187	1708.445	1591.967	6.476	<0.001	50	Quasi-Clementsian
Temperature		206	4.604	<0.001	329.883	26.908	14867	-8.254	<0.001	1697.220	1595.500	4.183	<0.001	50	Clementsian
Seasonality		256	3.271	0.001	349.730	28.656	919	0.206	0.837	1179.262	1262.977	7.286	<0.001	50	Quasi-Nested
Precipitation		256	2.803	0.005	336.011	28.548	5421	-2.265	0.024	1663.722	1658.869	5.667	<0.001	50	Clementsian
EVI		281	2.533	0.011	350.561	27.459	408	0.747	0.455	1617.110	1619.153	7.825	<0.001	50	Quasi-Nested
Interfluve		231	4.087	<0.001	352.406	29.703	13046	-7.903	<0.001	1250.468	1492.559	5.667	<0.001	50	Clementsian
RecipAvg		198	2.608	0.009	278.034	30.692	15860	-1.391	0.164	11659.885	3019.654	3.238	<0.001	50	

Notes.

C obs, observed coherence; C null, coherence expected by chance, based on the 999 null metacommunities; σC , standard deviation of coherence; β obs, observed turnover; β null, turnover expected by chance, based on the 999 null metacommunities; $\sigma\beta$, standard deviation of turnover; I, Morisita index.

Bold indicates statistically significant *p*-values.

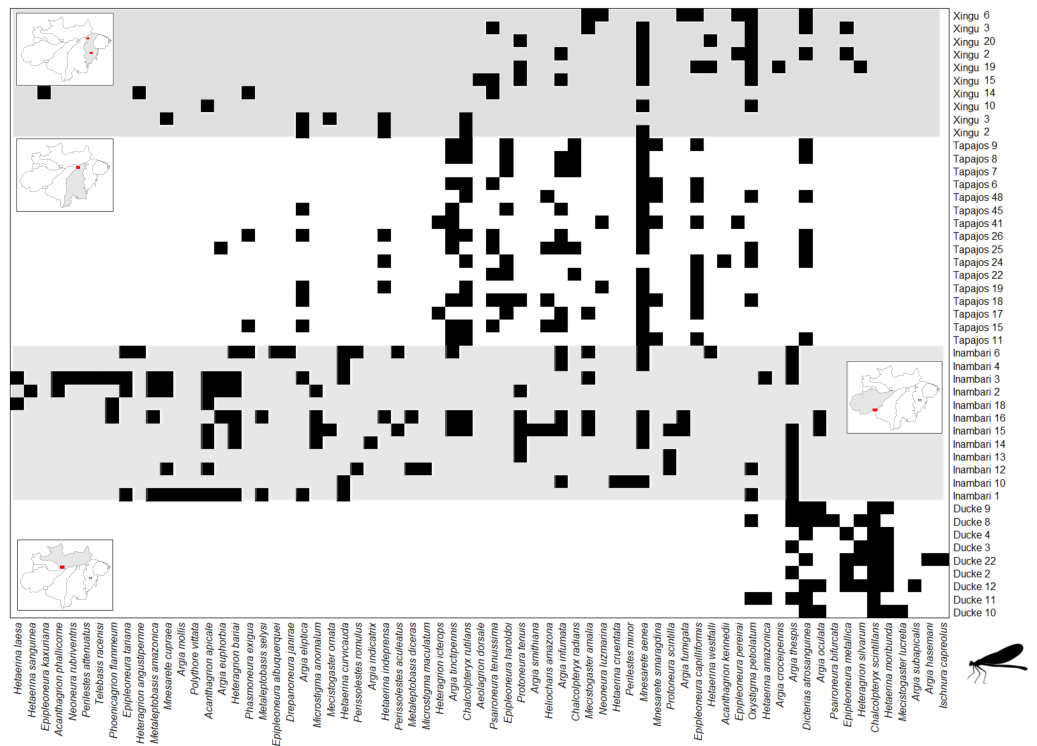


Figure 4 Clementsian pattern of Zygoptera metacommunities ordered by interfluvium—the variable that showed the greatest magnitude of difference between observed and expected matrices (Z). Sites are depicted on rows and species on columns. Black squares indicate species occurrences; in the Clementsian pattern, particular species groups appear in different compartments.

Full-size [DOI: 10.7717/peerj.6472/fig-4](https://doi.org/10.7717/peerj.6472/fig-4)

be a result of the dispersal ability of these species (Brown *et al.*, 2011; Heino *et al.*, 2015). In general, most Anisoptera have high dispersal capabilities (see Hof, Brandl & Brandl, 2006; Heiser & Schmitt, 2010; May, 2013; Sacchi & Hardersen, 2013), which leads to a higher probability of homogenization in the assemblages of this subfamily, erasing any structuring gradient (Juen & Marco, 2012).

Moreover, when ordered by environmental gradients, Zygoptera metacommunities at the interfluvies Inambari, Tapajós and Xingu displayed a Quasi-nested pattern. Several studies reported nested patterns for odonates (Kadoya *et al.*, 2008; Craig, Reece & McIntyre, 2008; Bried *et al.*, 2015) and other aquatic insect assemblages (Heino, 2011; Siqueira *et al.*, 2012). Interestingly, one of the variables that showed the greatest magnitude of difference between observed and expected matrices (Z) in these interfluvies was stream width (see Table 1). Increasing stream widths are usually associated to a decrease of forest specialists and an increase of generalist species (Paulson, 2006; De Marco, Batista & Cabette, 2015; Saito *et al.*, 2016). Larger streams are associated to an impoverished fauna, characterized by generalist species, probably due to thermoregulatory restrictions of the forest specialists (Brasil *et al.*, 2017; Oliveira-Junior *et al.*, 2017), suggesting that this may be an important environmental filter for Neotropical odonates at smaller spatial scales (De Marco, Batista & Cabette, 2015).

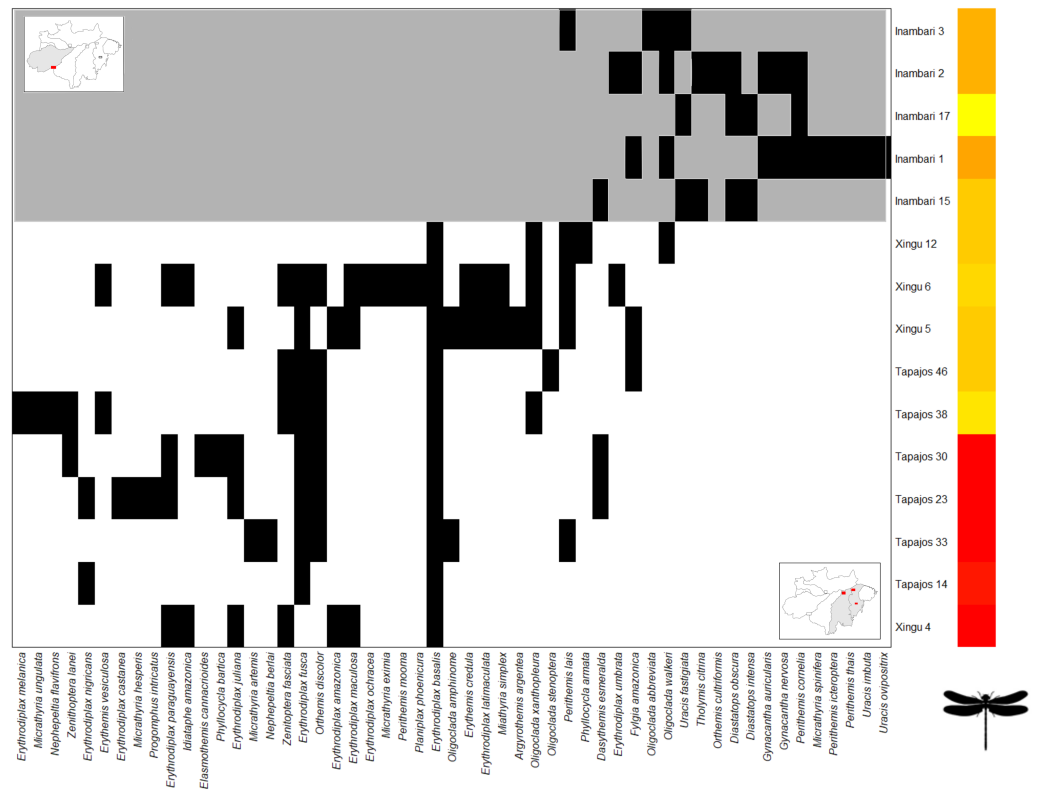


Figure 5 Clementsian pattern of Anisoptera metacommunities ordered by temperature –the variable that showed the greatest magnitude of difference between observed and expected matrices (Z). Sites are depicted on rows and species on columns. Black squares indicate species occurrences; in the Clementsian pattern, particular species groups appear in different compartments.

Full-size [DOI: 10.7717/peerj.6472/fig-5](https://doi.org/10.7717/peerj.6472/fig-5)

Importantly, the contingent patterns found at the interfluvial scale may be due to the problem of signal detection at low sample sizes (Zygoptera: nine communities at Guiana, 10 at Xingú, 12 at Inambari and 16 at Tapajós; Anisoptera: 5 at Inambari and 6 at Tapajós) or even due to the inaccuracy of EMS protocol in detecting metacommunity structure. The classical EMS framework has been criticized as being too simplistic and prone to identify ambiguous patterns (Ulrich & Gotelli, 2013). However, we used an extension of the EMS framework that, arguably, attenuates some of these concerns by introducing continuous measures of coherence and turnover, and ordering sites along known biological gradients instead of using only a latent gradient obtained through reciprocal averaging (Dallas et al., 2016).

The Clementsian pattern across interfluves in Anisoptera metacommunities is mainly caused by geographic distance, followed by temperature and major rivers, suggesting that Anisoptera metacommunity structure emerges from a combination of space, environment and biogeography of Amazonia. The influence of geographic distance reflects that metacommunities' similarity decreases with increasing geographic distance. This pattern reflects the importance of dispersal in structuring the metacommunities (Heino, 2013), as expected for the high-dispersal Anisoptera. In Fig. 5 it is possible to identify two discrete

subsets of metacommunities, composed by species occurring at either the contiguous interfluves Tapajós and Xingú, or Inambari. Curiously, both subsets were mainly composed by congeneric species. For example, species of the genus *Erythrodiplax* (family Libellulidae) were predominantly collected at Tapajós and Xingú interfluves, whereas species of the genera *Gynacantha* (family Aeshnidae) and *Diastatops* species (family Libellulidae) occurred only at Inambari interfluve.

The *Clementsian* pattern in Zygoptera metacommunities across interfluves was associated with the influence of major rivers and environmental gradients. Our results suggest that there are at least three discrete Zygoptera metacommunities: one mainly formed by Guiana sites; the other formed by Inambari sites; and a third-one formed by Tapajós and Xingú sites (Fig. 4). This finding is consistent with the results of [Brasil et al. \(2017\)](#), who found a *Clementsian* pattern for Zygoptera metacommunities in non-impacted streams at Belém and Tapajós interfluves, and [Alves-Martins et al. \(2018\)](#), who found distinct species compositions across the interfluves of major Amazonian rivers. These results suggest that the *Clementsian* pattern in Amazonian Odonata may be related to the historical isolation of communities generated by the emergence of large rivers, which means that the edges of Odonata species ranges coincide with the limits of the interfluves ([Juen & De Marco, 2012](#); [Brasil et al., 2017](#); [Alves-Martins et al., 2018](#)). These distribution patterns follow the predictions of the theory of isolation by rivers in Amazonia, initially proposed by [Wallace \(1852\)](#), and that has been corroborated for other organisms (e.g., [Cracraft, 1985](#); [Bates, Haffer & Grismer, 2004](#)).

Habitat integrity—which can be interpreted as a proxy to intactness of riparian forest ([Nessimian et al., 2008](#))—influences the spatial structure of both Zygoptera and Anisoptera across interfluves, thereby shaping discrete metacommunities with distinct species compositions. The highest scores of habitat integrity were found in Guiana interfluve, which is covered by a hyper-diverse lowland *terra-firme* forest ([De Oliveira & Mori, 1999](#)), with a dense canopy ([Juen & De Marco, 2011](#)) that limits solar radiation at the forest floor. On the contrary, the lowest values of habitat integrity were found in Tapajós, located in a sustainably managed forest. It is covered by a lowland *terra-firme* forest, with variable canopy density due to legal logging ([Schulze & Zweede, 2006](#)), and consequently with higher solar radiation at the forest floor. We believe that the amount of solar radiation may affect Odonata compositional patterns on tropical streams by selecting species with certain thermoregulatory constraints ([May, 1976](#); [De Marco, Batista & Cabette, 2015](#)).

Recently, [De Marco et al. \(2015\)](#) found that shaded streams favor colonization by small species, mainly heliotherms and thermal conformers. Their Ecophysiological Hypothesis (EH) suggests that size-related thermoregulatory constraints are the main filter for Odonata community assembly from headwaters to medium-sized tropical streams. There is an abiotic filter—temperature, mediated by forest cover—determining Odonata community assembly. The trade-off between species traits (in this case, size-related thermoregulation) and abiotic limiting factors (in this case, temperature and forest cover) lead to a segregation of species with different thermoregulatory strategies because species will predominately occur in their most suitable habitat. According to their thermoregulation strategies, Odonata species are classified as endotherms, heliotherms or thermal conformers ([Heinrich,](#)

1993; Corbet & May, 2008). Endotherms are exclusively Anisoptera species capable of warming-up by wing whirring and maintaining it by hemolymph circulation (May, 1976; Sformo & Doak, 2006). Heliotherms depend directly on the solar radiation to be active and it includes species of most representative Neotropical genus, e.g., *Erythrodiplax* (Anisoptera: Libellulidae), *Hetaerina* (Zygoptera: Calopterygidae) (Carvalho et al., 2013). For instance, many *Hetaerina* species (Calopterygidae) found in Tapajós, are heliotherms and usually found at spotlighted areas in the streams. Conversely, thermal conformers are exclusively Zygoptera species that present a small and delicate body and very slender abdomens, allowing a very quickly heat transfer to the environment. Species such as *Psaironeura bifurcata* (Sjöstedt, 1918) or *Heteragrion silvarum* (Sjöstedt, 1918), classified as thermal conformers (Heinrich, 1993), were mainly found in Guiana shaded streams.

The spatial structure of both Zygoptera and Anisoptera metacommunities across Amazonia also appears to be controlled by temperature gradients. For instance, a particular Zygoptera metacommunity, grouped in the Guiana interfluve, was associated with the highest values of annual mean temperature, while another metacommunity, composed by communities at the Tapajós sites, was associated with lower values of mean annual temperature. Additionally, at least two discrete Anisoptera metacommunities are associated with temperature gradient: one mainly with high temperatures at Inambari, and other with medium-to-lower temperatures at Xingú and Tapajós. Temperature exerts a widespread effect on the distribution of Odonata species (Hassall et al., 2007; Nóbrega & De Marco, 2011). The abundance of adults increases with temperature (Alves-Martins, Del-Claro & Jacobucci, 2012) because higher temperatures prolongs daily activity patterns (Corbet & May, 2008) and flight periods (Hilfert-Ruppell, 1998), and enhances flight performance (Dingemanse & Kalkman, 2008; Samejima & Tsubaki, 2010). Temperature can also affect the abundance of larvae by increasing the number of life cycles completed in a year (higher voltinism) (Corbet, 1999; Flenner, Richter & Suhling, 2010). This impact of temperature in the abundance of Odonata ultimately affects species distribution patterns (Brown, 1984) and may explain the changes in species composition across interfluves.

CONCLUSIONS

We show that both Zygoptera and Anisoptera metacommunities present a *Clementsian* pattern across Amazonian interfluves and contingent patterns within these interfluves, suggesting that metacommunity patterns are strongly dependent on the spatial scale (Heino, 2011; Bried et al., 2015). The composition of Odonata metacommunities across interfluves in Amazonia emerges mainly from a combination of Amazonian major rivers, macroclimate and habitat integrity environment (and space, in the case of Anisoptera) in Amazonia. These findings are consistent with previous studies showing that Amazonian biogeography (Juen & Marco, 2012; Brasil et al., 2017; Alves-Martins et al., 2018) and climate are the main drivers for Odonata metacommunities at coarser spatial scales (Chovanec et al., 2015; Bried et al., 2015). Our results also confirm that intactness of riparian forest is important for Amazonian stream Odonata communities (De Marco, Batista & Cabette, 2015; De Marco et al., 2015; Miguel et al., 2017; Alves-Martins et al., 2018) and distinct Amazonian districts

show distinct community composition, which has important implication for conservation. We, therefore, recommend explicitly considering the degree to which species replace each other across interfluves when setting priorities for conservation (see also [Brasil et al., 2017](#)). We also advocate for the development of new studies focused on the ecological and historical drivers of Anisoptera metacommunity in tropical systems, as these studies are now almost non-existent.

ACKNOWLEDGEMENTS

The authors thank Indradatta de Castro for his help in designing the [Figs. 4 and 5](#), and Jorge Ari Noriega Alvarado and Martin Weiss for their comments on a previous version of this manuscript. The authors also wish to thank Ann Hedrick (PeerJ editor), Jason Bried and two anonymous reviewers.

ADDITIONAL INFORMATION AND DECLARATIONS

Funding

This work was supported by the Coordination for the Improvement of Higher Education Personnel—CAPES (120147/2016-01), Brazil National Council for Scientific and Technological Development—CNPq (303252/2013-8, 574008/2008-0, 305542/2010-9, 478884/2008-7, 314523/2014-6), Brazilian Agriculture Research Corporation—EMBRAPA (SEG 02.08.06.005.00), the UK Darwin Initiative (17023), The Nature Conservancy and the Natural Environment Research Council—NERC (NE/F01614X/1 and NE/G000816/1). The funders had no role in study design, data collection and analysis, decision to publish, or preparation of the manuscript.

Grant Disclosures

The following grant information was disclosed by the authors:

Coordination for the Improvement of Higher Education Personnel—CAPES: 120147/2016-01.

Brazil National Council for Scientific and Technological Development—CNPq: 303252/2013-8, 574008/2008-0, 305542/2010-9, 478884/2008-7, 314523/2014-6.

Brazilian Agriculture Research Corporation— EMBRAPA: SEG 02.08.06.005.00.

the UK Darwin Initiative: 17023.

The Nature Conservancy and the Natural Environment Research Council—NERC: NE/F01614X/1, NE/G000816/1.

Competing Interests

The authors declare there are no competing interests.

Author Contributions

- Fernanda Alves-Martins conceived and designed the experiments, analyzed the data, prepared figures and/or tables, authored or reviewed drafts of the paper, approved the final draft.

- Leandro Schlemmer Brasil conceived and designed the experiments, performed the experiments, prepared figures and/or tables, authored or reviewed drafts of the paper, approved the final draft.
- Leandro Juen conceived and designed the experiments, performed the experiments, authored or reviewed drafts of the paper, approved the final draft.
- Paulo De Marco Jr conceived and designed the experiments, authored or reviewed drafts of the paper, approved the final draft.
- Juliana Stropp and Joaquín Hortal conceived and designed the experiments, contributed reagents/materials/analysis tools, authored or reviewed drafts of the paper, approved the final draft.

Data Availability

The following information was supplied regarding data availability:

Raw data can be found in the [Supplemental Information](#).

Supplemental Information

Supplemental information for this article can be found online at <http://dx.doi.org/10.7717/peerj.6472#supplemental-information>.

REFERENCES

- Abrahamczyk S, Gottleuber P, Matauschek C, Kessler M. 2011.** Diversity and community composition of euglossine bee assemblages (Hymenoptera: Apidae) in western Amazonia. *Biodiversity and Conservation* **20**:2981–3001 DOI [10.1007/s10531-011-0105-1](https://doi.org/10.1007/s10531-011-0105-1).
- Al-Shami SA, Heino J, Che Salmah MR, Abu Hassan A, Suhaila AH, Madrus MR. 2013.** Drivers of beta diversity of macroinvertebrate communities in tropical forest streams: the drivers of macroinvertebrate beta diversity. *Freshwater Biology* **58**:1126–1137 DOI [10.1111/fwb.12113](https://doi.org/10.1111/fwb.12113).
- Almeida-Neto M, Guimarães P, Guimarães PR, Loyola RD, Ulrich W. 2008.** A consistent metric for nestedness analysis in ecological systems: reconciling concept and measurement. *Oikos* **117**:1227–1239 DOI [10.1111/j.0030-1299.2008.16644.x](https://doi.org/10.1111/j.0030-1299.2008.16644.x).
- Alvares CA, Stape JL, Sentelhas PC, De Moraes Gonçalves JL, Sparovek G. 2013.** Köppen's climate classification map for Brazil. *Meteorologische Zeitschrift* **22**:711–728 DOI [10.1127/0941-2948/2013/0507](https://doi.org/10.1127/0941-2948/2013/0507).
- Alves-Martins F, Calatayud J, Medina NG, De Marco P, Juen L, Hortal J. 2018.** Drivers of regional and local diversity of Amazonian stream Odonata. *Insect Conservation and Diversity* Epub ahead of print Oct 05 2018 DOI [10.1111/icad.12327](https://doi.org/10.1111/icad.12327).
- Alves-Martins F, Del-Claro K, Jacobucci GB. 2012.** Sexual size dimorphism, mating system and seasonality of a Neotropical damselfly, *Telebasis carmesina* (Coenagrionidae). *International Journal of Odonatology* **15**:263–273 DOI [10.1080/13887890.2012.719422](https://doi.org/10.1080/13887890.2012.719422).
- Angelibert S, Giani N. 2003.** Dispersal characteristics of three odonate species in a patchy habitat. *Ecography* **26**(1):13–20 DOI [10.1034/j.1600-0587.2003.03372.x](https://doi.org/10.1034/j.1600-0587.2003.03372.x).

- Baptista DF, Dorvillé LFM, Buss DF, Nessimian JL. 2001.** Spatial and temporal organization of aquatic insects assemblages in the longitudinal gradient of a tropical river. *Revista Brasileira de Biologia* **61**:295–304 DOI [10.1590/S0034-71082001000200012](https://doi.org/10.1590/S0034-71082001000200012).
- Bates J, Haffer J, Grismer E. 2004.** Avian mitochondrial DNA sequence divergence across a headwater stream of the Rio Tapajós, a major Amazonian river. *Journal of Ornithology* **145**:199–205 DOI [10.1007/s10336-004-0039-4](https://doi.org/10.1007/s10336-004-0039-4).
- Brasil LS, Batista JD, Giehl NF da S, Valadão MBX, Santos JO dos, Dias-Silva K. 2014.** Environmental integrity and damselfly species composition in Amazonian streams at the “arc of deforestation” region, Mato Grosso, Brazil. *Acta Limnologica Brasiliensia* **26**:278–287 DOI [10.1590/S2179-975X2014000300007](https://doi.org/10.1590/S2179-975X2014000300007).
- Brasil LS, Oliveira-Júnior JM, Calvão LB, Carvalho FG, Monteiro-Júnior CS, Dias-Silva K, Juen L. 2018.** Spatial, biogeographic and environmental predictors of diversity in Amazonian Zygoptera. *Insect Conservation and Diversity* **11**:174–184 DOI [10.1111/icad.12262](https://doi.org/10.1111/icad.12262).
- Brasil LS, Vieira TB, De Oliveira-Junior JMB, Dias-Silva K, Juen L. 2017.** Elements of metacommunity structure in Amazonian Zygoptera among streams under different spatial scales and environmental conditions. *Ecology and Evolution* **7**:3190–3200 DOI [10.1002/ece3.2849](https://doi.org/10.1002/ece3.2849).
- Bried JT, McIntyre NE, Dzialowski AR, Davis CA. 2015.** Resident-immigrant dichotomy matters for classifying wetland site groups and metacommunities. *Freshwater Biology* **60**:2248–2260 DOI [10.1111/fwb.12651](https://doi.org/10.1111/fwb.12651).
- Bried JT, Siepielski AM. 2018.** Opportunistic data reveal widespread species turnover in *Enallagma* damselflies at biogeographical scales. *Ecography* **41**(6):958–970 DOI [10.1111/ecog.03419](https://doi.org/10.1111/ecog.03419).
- Bried JT, Siepielski AM, Dvoretz D, Jog SK, Patten MA, Feng X, Davis CA. 2016.** Species residency status affects model selection and hypothesis testing in freshwater community ecology. *Freshwater Biology* **61**:1568–1579 DOI [10.1111/fwb.12800](https://doi.org/10.1111/fwb.12800).
- Brown BL, Swan CM, Auerbach DA, Campbell Grant EH, Hitt NP, Maloney KO, Patrick C. 2011.** Metacommunity theory as a multispecies, multiscale framework for studying the influence of river network structure on riverine communities and ecosystems. *Journal of the North American Benthological Society* **30**:310–327 DOI [10.1899/10-129.1](https://doi.org/10.1899/10-129.1).
- Brown JH. 1984.** On the relationship between abundance and distribution of species. *The American Naturalist* **124**:255–279 DOI [10.1086/284267](https://doi.org/10.1086/284267).
- Bush AA, Nipperess DA, Duursma DE, Theischinger G, Turak E, Hughes L. 2014.** Continental-scale assessment of risk to the Australian Odonata from climate change. *PLOS ONE* **9**(2):e88958 DOI [10.1371/journal.pone.0088958](https://doi.org/10.1371/journal.pone.0088958).
- Bush MB, Lovejoy TE. 2007.** Amazonian conservation: pushing the limits of biogeographical knowledge: special issue editorial. *Journal of Biogeography* **34**:1291–1293 DOI [10.1111/j.1365-2699.2007.01758.x](https://doi.org/10.1111/j.1365-2699.2007.01758.x).
- Carvalho FG de, Pinto NS, Oliveira Júnior de JMB, Juen L. 2013.** Effects of marginal vegetation removal on Odonata communities. *Acta Limnologica Brasiliensia* **25**:10–18 DOI [10.1590/S2179-975X2013005000013](https://doi.org/10.1590/S2179-975X2013005000013).

- Chao A, Jost L. 2012.** Coverage-based rarefaction and extrapolation: standardizing samples by completeness rather than size. *Ecology* **93**:2533–2547 DOI [10.1890/11-1952.1](https://doi.org/10.1890/11-1952.1).
- Chovanec A, Schindler M, Waringer J, Wimmer R. 2015.** The dragonfly association index (Insecta: Odonata)—a tool for the type-specific assessment of lowland rivers. *River Research and Applications* **31**:627–638 DOI [10.1002/rra.2760](https://doi.org/10.1002/rra.2760).
- Corbet PS. 1980.** Biology of odonata. *Annual Review of Entomology* **25**:189–217.
- Corbet PS. 1999.** *Dragonflies: behaviour and ecology of Odonata*. Ithaca: Cornell University Press.
- Corbet PS, May ML. 2008.** Fliers and perchers among Odonata: dichotomy or multidimensional continuum? A provisional reappraisal. *International Journal of Odonatology* **11**:155–171 DOI [10.1080/13887890.2008.9748320](https://doi.org/10.1080/13887890.2008.9748320).
- Couceiro SRM, Hamada N, Luz SLB, Forsberg BR, Pimentel TP. 2007.** Deforestation and sewage effects on aquatic macroinvertebrates in urban streams in Manaus, Amazonas, Brazil. *Hydrobiologia* **575**:271–284 DOI [10.1007/s10750-006-0373-z](https://doi.org/10.1007/s10750-006-0373-z).
- Cracraft J. 1985.** Historical biogeography and patterns of differentiation within the South American Avifauna: areas of Endemism. *Ornithological Monographs* **36**:49–84 DOI [10.2307/40168278](https://doi.org/10.2307/40168278).
- Craig CN, Reece BA, McIntyre NE. 2008.** Nestedness in playa odonates as a function of area and surrounding land-use. *Wetlands* **28**:995–1003 DOI [10.1672/07-214.1](https://doi.org/10.1672/07-214.1).
- Dallas T. 2014.** metacom: an R package for the analysis of metacommunity structure. *Ecography* **37**(4):402–405 DOI [10.1111/j.1600-0587.2013.00695.x](https://doi.org/10.1111/j.1600-0587.2013.00695.x).
- Dallas TA, Kramer AM, Zokan M, Drake JM. 2016.** Ordination obscures the influence of environment on plankton metacommunity structure: ordination obscures the influence of environment. *Limnology and Oceanography Letters* **1**:54–61 DOI [10.1002/lol2.10028](https://doi.org/10.1002/lol2.10028).
- Dambros CS, Morais JW, Azevedo RA, Gotelli NJ. 2017.** Isolation by distance, not rivers, control the distribution of termite species in the Amazonian rain forest. *Ecography* **40**(10):1242–1250 DOI [10.1111/ecog.02663](https://doi.org/10.1111/ecog.02663).
- De Marco P. 1998.** The Amazonian Campina dragonfly assemblage: patterns in microhabitat use and behavior in a foraging habitat. *Odonatologica* **27**:239–248.
- De Marco P, Batista JD, Cabette HSR. 2015.** Community assembly of adult odonates in tropical streams: an ecophysiological hypothesis. *PLOS ONE* **10**(4):e0123023 DOI [10.1371/journal.pone.0123023](https://doi.org/10.1371/journal.pone.0123023).
- De Marco P, Nóbrega CC, De Souza RA, Neiss UG. 2015.** Modeling the distribution of a rare Amazonian odonate in relation to future deforestation. *Freshwater Science* **34**:1123–1132 DOI [10.1086/682707](https://doi.org/10.1086/682707).
- De Marco P, Nogueira DS, Correa CC, Vieira TB, Silva KD, Pinto NS, Bichsel D, Hirota ASV, Vieira RRS, Carneiro FM, De Oliveira AAB, Carvalho P, Bastos RP, Ilg C, Oertli B. 2014.** Patterns in the organization of Cerrado pond biodiversity in Brazilian pasture landscapes. *Hydrobiologia* **723**:87–101.
- De Oliveira AA, Mori SA. 1999.** A central Amazonian terra firme forest. I. High tree species richness on poor soils. *Biodiversity & Conservation* **8**:1219–1244 DOI [10.1023/A:1008908615271](https://doi.org/10.1023/A:1008908615271).

- Dingemans NJ, Kalkman VJ. 2008.** Changing temperature regimes have advanced the phenology of Odonata in the Netherlands. *Ecological Entomology* **33**:394–402 DOI [10.1111/j.1365-2311.2007.00982.x](https://doi.org/10.1111/j.1365-2311.2007.00982.x).
- Dray S, Legendre P, Peres-Neto PR. 2006.** Spatial modelling: a comprehensive framework for principal coordinate analysis of neighbour matrices (PCNM). *Ecological Modelling* **196**:483–493 DOI [10.1016/j.ecolmodel.2006.02.015](https://doi.org/10.1016/j.ecolmodel.2006.02.015).
- Fick SE, Hijmans RJ. 2017.** WorldClim 2: new 1-km spatial resolution climate surfaces for global land areas: new climate surfaces for global land areas. *International Journal of Climatology* **37**:4302–4315 DOI [10.1002/joc.5086](https://doi.org/10.1002/joc.5086).
- Flenner I, Richter O, Suhling F. 2010.** Rising temperature and development in dragonfly populations at different latitudes. *Freshwater Biology* **55**:397–410 DOI [10.1111/j.1365-2427.2009.02289.x](https://doi.org/10.1111/j.1365-2427.2009.02289.x).
- Frolich Strong K, Robinson G. 2004.** Odonate communities of acidic Adirondack Mountain lakes. *Journal of the North American Benthological Society* **23**:839–852 DOI [10.1899/0887-3593\(2004\)023<0839:OCOAM>2.0.CO;2](https://doi.org/10.1899/0887-3593(2004)023<0839:OCOAM>2.0.CO;2).
- Gascon C, Malcolm JR, Patton JL, Da Silva MN, Bogart JP, Loughheed SC, Peres CA, Neckel S, Boag PT. 2000.** Riverine barriers and the geographic distribution of Amazonian species. *Proceedings of the National Academy of Sciences of the United States of America* **97**:13672–13677 DOI [10.1073/pnas.230136397](https://doi.org/10.1073/pnas.230136397).
- Godinho MB de C, Da Silva FR. 2018.** The influence of riverine barriers, climate, and topography on the biogeographic regionalization of Amazonian anurans. *Scientific Reports* **8**:3427 DOI [10.1038/s41598-018-21879-9](https://doi.org/10.1038/s41598-018-21879-9).
- Hassall C, Keat S, Thompson DJ, Watts PC. 2014.** Bergmann's rule is maintained during a rapid range expansion in a damselfly. *Global Change Biology* **20**:475–482 DOI [10.1111/gcb.12340](https://doi.org/10.1111/gcb.12340).
- Hassall C, Thompson DJ, French GC, Harvey IF. 2007.** Historical changes in the phenology of British Odonata are related to climate. *Global Change Biology* **13**:933–941 DOI [10.1111/j.1365-2486.2007.01318.x](https://doi.org/10.1111/j.1365-2486.2007.01318.x).
- Heckman CW. 2006.** *Encyclopedia of South American aquatic insects: odonata—anisoptera—illustrated keys to known families, genera, and species in South America*. Dordrecht: Springer.
- Heino J. 2011.** A macroecological perspective of diversity patterns in the freshwater realm: diversity in freshwater systems. *Freshwater Biology* **56**:1703–1722 DOI [10.1111/j.1365-2427.2011.02610.x](https://doi.org/10.1111/j.1365-2427.2011.02610.x).
- Heino J. 2013.** Does dispersal ability affect the relative importance of environmental control and spatial structuring of littoral macroinvertebrate communities? *Oecologia* **171**:971–980 DOI [10.1007/s00442-012-2451-4](https://doi.org/10.1007/s00442-012-2451-4).
- Heino J, Grönroos M. 2013.** Does environmental heterogeneity affect species co-occurrence in ecological guilds across stream macroinvertebrate metacommunities? *Ecography* **36**(8):926–936 DOI [10.1111/j.1600-0587.2012.00057.x](https://doi.org/10.1111/j.1600-0587.2012.00057.x).
- Heino J, Melo AS, Siqueira T, Soininen J, Valanko S, Bini LM. 2015.** Metacommunity organisation, spatial extent and dispersal in aquatic systems: patterns, processes and prospects. *Freshwater Biology* **60**:845–869 DOI [10.1111/fwb.12533](https://doi.org/10.1111/fwb.12533).

- Heinrich B. 1993.** *The hot-blooded insects—strategies and mechanisms of thermoregulation.* Cambridge: Harvard University Press.
- Heiser M, Schmitt T. 2010.** Do different dispersal capacities influence the biogeography of the western Palearctic dragonflies (Odonata)? *Biological Journal of the Linnean Society* **99**:177–195 DOI [10.1111/j.1095-8312.2009.01349.x](https://doi.org/10.1111/j.1095-8312.2009.01349.x).
- Hilfert-Ruppell D. 1998.** Temperature dependence of flight activity of odonata by ponds. *Odonatologica* **27**:45–59.
- Hof C, Brandle M, Brandl R. 2006.** Lentic odonates have larger and more northern ranges than lotic species. *Journal of Biogeography* **33**:63–70 DOI [10.1111/j.1365-2699.2005.01358.x](https://doi.org/10.1111/j.1365-2699.2005.01358.x).
- Hoorn C, Wesselingh FP. 2011.** Introduction: Amazonia, landscape and species evolution. In: *Amazonia: landscape and species evolution.* Chichester: Wiley-Blackwell, 1–6 DOI [10.1002/9781444306408.ch1](https://doi.org/10.1002/9781444306408.ch1).
- Juen L, Cabette HSR, De Marco P. 2007.** Odonate assemblage structure in relation to basin and aquatic habitat structure in Pantanal wetlands. *Hydrobiologia* **579**:125–134 DOI [10.1007/s10750-006-0395-6](https://doi.org/10.1007/s10750-006-0395-6).
- Juen L, De Marco P. 2011.** Odonate biodiversity in terra-firme forest streamlets in Central Amazonia: on the relative effects of neutral and niche drivers at small geographical extents: odonate biodiversity in terra-firme forest streamlets. *Insect Conservation and Diversity* **4**:265–274 DOI [10.1111/j.1752-4598.2010.00130.x](https://doi.org/10.1111/j.1752-4598.2010.00130.x).
- Juen L, De Marco P. 2012.** Dragonfly endemism in the Brazilian Amazon: competing hypotheses for biogeographical patterns. *Biodiversity and Conservation* **21**:3507–3521 DOI [10.1007/s10531-012-0377-0](https://doi.org/10.1007/s10531-012-0377-0).
- Juen L, Marco P. 2012.** Dragonfly endemism in the Brazilian Amazon: competing hypotheses for biogeographical patterns. *Biodiversity and Conservation* **21**:3507–3521 DOI [10.1007/s10531-012-0377-0](https://doi.org/10.1007/s10531-012-0377-0).
- Kadoya T, Suda S, Nishihiro J, Washitani I. 2008.** Procedure for predicting the trajectory of species recovery based on the nested species pool information: dragonflies in a wetland restoration site as a case study. *Restoration Ecology* **16**:397–406 DOI [10.1111/j.1526-100X.2007.00314.x](https://doi.org/10.1111/j.1526-100X.2007.00314.x).
- Kalkman VJ, Clausnitzer V, Dijkstra KDB, Orr AG, Paulson DR, Van Tol J. 2008.** Global diversity of dragonflies (Odonata) in freshwater. *Hydrobiologia* **595**:351–363 DOI [10.1007/s10750-007-9029-x](https://doi.org/10.1007/s10750-007-9029-x).
- Keil P, Simova I, Hawkins BA. 2008.** Water-energy and the geographical species richness pattern of European and North African dragonflies (Odonata). *Insect Conservation and Diversity* **1**:142–150 DOI [10.1111/j.1752-4598.2008.00019.x](https://doi.org/10.1111/j.1752-4598.2008.00019.x).
- Leibold MA, Mikkelsen GM. 2002.** Coherence, species turnover, and boundary clumping: elements of meta-community structure. *Oikos* **97**:237–250 DOI [10.1034/j.1600-0706.2002.970210.x](https://doi.org/10.1034/j.1600-0706.2002.970210.x).
- Lencioni FAA. 2005a.** *Damselflies of Brazil: an illustrated identification guide—2—Coenagrionidae.* São Paulo: All Print.
- Lencioni FAA. 2005b.** *Damselflies of Brazil: an illustrated identification guide—1—non-coenagrionidae families.* São Paulo: All Print.

- Lynch Alfaro JW, Boubli JP, Paim FP, Ribas CC, Da Silva MNF, Messias MR, Röhe F, Mercês MP, Silva Jr JS, Silva CR, Pinho GM, Koshkarian G, Nguyen MTT, Harada ML, Rabelo RM, Queiroz HL, Alfaro ME, Farias IP. 2015. Biogeography of squirrel monkeys (genus *Saimiri*): South-central Amazon origin and rapid pan-Amazonian diversification of a lowland primate. *Molecular Phylogenetics and Evolution* **82**:436–454 DOI [10.1016/j.ympev.2014.09.004](https://doi.org/10.1016/j.ympev.2014.09.004).
- Maurer BA, McGill BJ. 2004. Neutral and non-neutral macroecology. *Basic and Applied Ecology* **5**:413–422 DOI [10.1016/j.baae.2004.08.006](https://doi.org/10.1016/j.baae.2004.08.006).
- May ML. 1976. Thermoregulation and adaptation to temperature in Dragonflies (Odonata: Anisoptera). *Ecological Monographs* **46**:1–32 DOI [10.2307/1942392](https://doi.org/10.2307/1942392).
- May ML. 2013. A critical overview of progress in studies of migration of dragonflies (Odonata: Anisoptera), with emphasis on North America. *Journal of Insect Conservation* **17**:1–15 DOI [10.1007/s10841-012-9540-x](https://doi.org/10.1007/s10841-012-9540-x).
- McCauley SJ. 2006. The effects of dispersal and recruitment limitation on community structure of odonates in artificial ponds. *Ecography* **29**(4):585–595 DOI [10.1111/j.0906-7590.2006.04787.x](https://doi.org/10.1111/j.0906-7590.2006.04787.x).
- Mendes TP, Cabette HSR, Juen L. 2015. Setting boundaries: environmental and spatial effects on Odonata larvae distribution (Insecta). *Anais da Academia Brasileira de Ciências* **87**:239–248 DOI [10.1590/0001-3765201520130477](https://doi.org/10.1590/0001-3765201520130477).
- Mendes TP, Luiza-Andrade A, Cabette HSR, Juen L. 2018. How does environmental variation affect the distribution of Dragonfly Larvae (Odonata) in the Amazon-Cerrado transition zone in Central Brazil? *Neotropical Entomology* **47**:37–45 DOI [10.1007/s13744-017-0506-2](https://doi.org/10.1007/s13744-017-0506-2).
- Meynard CN, Lavergne S, Boulangeat I, Garraud L, Van Es J, Mouquet N, Thuiller W. 2013. Disentangling the drivers of metacommunity structure across spatial scales. *Journal of Biogeography* **40**:1560–1571 DOI [10.1111/jbi.12116](https://doi.org/10.1111/jbi.12116).
- Miguel TB, Oliveira-Junior JMB, Ligeiro R, Juen L. 2017. Odonata (Insecta) as a tool for the biomonitoring of environmental quality. *Ecological Indicators* **81**:555–566 DOI [10.1016/j.ecolind.2017.06.010](https://doi.org/10.1016/j.ecolind.2017.06.010).
- Monteiro Jr C da S, Juen L, Hamada N. 2015. Analysis of urban impacts on aquatic habitats in the central Amazon basin: adult odonates as bioindicators of environmental quality. *Ecological Indicators* **48**:303–311 DOI [10.1016/j.ecolind.2014.08.021](https://doi.org/10.1016/j.ecolind.2014.08.021).
- Morisita M. 1971. Composition of the I index. *Researches on Population Ecology* **8**:1–27 DOI [10.1007/BF02522010](https://doi.org/10.1007/BF02522010).
- Myster RW. 2016. The physical structure of forests in the Amazon Basin: a review. *The Botanical Review* **82**:407–427 DOI [10.1007/s12229-016-9174-x](https://doi.org/10.1007/s12229-016-9174-x).
- Nekola JC, White PS. 1999. The distance decay of similarity in biogeography and ecology. *Journal of Biogeography* **26**:867–878 DOI [10.1046/j.1365-2699.1999.00305.x](https://doi.org/10.1046/j.1365-2699.1999.00305.x).
- Nessimian JL, Venticinque EM, Zuanon J, De Marco P, Gordo M, Fidelis L, D'arc Batista J, Juen L. 2008. Land use, habitat integrity, and aquatic insect assemblages in Central Amazonian streams. *Hydrobiologia* **614**:117–131 DOI [10.1007/s10750-008-9441-x](https://doi.org/10.1007/s10750-008-9441-x).

- Nóbrega CC, De Marco P. 2011. Unprotecting the rare species: a niche-based gap analysis for odonates in a core Cerrado area. *Diversity and Distributions* 17:491–505 DOI 10.1111/j.1472-4642.2011.00749.x.
- Oliveira-Junior JMB de, De Marco P, Dias-Silva K, Leitão RP, Leal CG, Pompeu PS, Gardner TA, Hughes RM, Juen L. 2017. Effects of human disturbance and riparian conditions on Odonata (Insecta) assemblages in eastern Amazon basin streams. *Limnologica—Ecology and Management of Inland Waters* 66:31–39 DOI 10.1016/j.limno.2017.04.007.
- Oliveira-Junior JMB, Shimano Y, Gardner TA, Hughes RM, De Marco Jr P, Juen L. 2015. Neotropical dragonflies (Insecta: Odonata) as indicators of ecological condition of small streams in the eastern Amazon: bioindicators Dragonflies in the Amazon. *Austral Ecology* 40:733–744 DOI 10.1111/aec.12242.
- Paulson DR. 2004. Critical species of Odonata in the Neotropics. *International Journal of Odonatology* 7:163–188 DOI 10.1080/13887890.2004.9748208.
- Paulson D. 2006. The importance of forests to neotropical dragonflies. In: *Fourth WDA international symposium of odonatology*. 79–101.
- Penz C, DeVries P, Tufto J, Lande R. 2015. Butterfly dispersal across Amazonia and its implication for biogeography. *Ecography* 38(4):410–418 DOI 10.1111/ecog.01172.
- Presley SJ, Higgins CL, Willig MR. 2010. A comprehensive framework for the evaluation of metacommunity structure. *Oikos* 119:908–917 DOI 10.1111/j.1600-0706.2010.18544.x.
- Quesada CA, Lloyd J, Anderson LO, Fyllas NM, Schwarz M, Czimczik CI. 2011. Soils of Amazonia with particular reference to the RAINFOR sites. *Biogeosciences* 8:1415–1440 DOI 10.5194/bg-8-1415-2011.
- Quesada CA, Lloyd J, Schwarz M, Baker TR, Phillips OL, Patiño S, Czimczik C, Hodnett MG, Herrera R, Arneth A. 2009. Regional and large-scale patterns in Amazon forest structure and function are mediated by variations in soil physical and chemical properties. *Biogeosciences Discussion* 6:3993–4057 DOI 10.5194/bgd-6-3993-2009.
- R Core Team. 2017. R: a language and environment for statistical computing. Vienna: R Foundation for Statistical Computing.
- Remsburg AJ, Turner MG. 2009. Aquatic and terrestrial drivers of dragonfly (Odonata) assemblages within and among north-temperate lakes. *Journal of the North American Benthological Society* 28:44–56 DOI 10.1899/08-004.1.
- Sacchi R, Hardersen S. 2013. Wing length allometry in Odonata: differences between families in relation to migratory behaviour. *Zoomorphology* 132:23–32 DOI 10.1007/s00435-012-0172-1.
- Saito VS, Valente-Neto F, Rodrigues ME, De Oliveira Roque F, Siqueira T. 2016. Phylogenetic clustering among aggressive competitors: evidence from odonate assemblages along a riverine gradient. *Oecologia* 182:219–229 DOI 10.1007/s00442-016-3642-1.
- Samejima Y, Tsubaki Y. 2010. Body temperature and body size affect flight performance in a damselfly. *Behavioral Ecology and Sociobiology* 64:685–692 DOI 10.1007/s00265-009-0886-3.

- Sanders NJ, Gotelli NJ, Wittman SE, Ratchford JS, Ellison AM, Jules ES. 2007.** Assembly rules of ground-foraging ant assemblages are contingent on disturbance, habitat and spatial scale. *Journal of Biogeography* **34**:1632–1641 DOI [10.1111/j.1365-2699.2007.01714.x](https://doi.org/10.1111/j.1365-2699.2007.01714.x).
- Schulze M, Zweede J. 2006.** Canopy dynamics in unlogged and logged forest stands in the eastern Amazon. *Forest Ecology and Management* **236**:56–64 DOI [10.1016/j.foreco.2006.08.333](https://doi.org/10.1016/j.foreco.2006.08.333).
- Sformo T, Doak P. 2006.** Thermal ecology of Interior Alaska dragonflies (Odonata: Anisoptera). *Functional Ecology* **20**:114–123 DOI [10.1111/j.1365-2435.2006.01064.x](https://doi.org/10.1111/j.1365-2435.2006.01064.x).
- Siqueira T, Bini LM, Roque FO, Marques Couceiro SR, Trivinho-Strixino S, Cottenie K. 2012.** Common and rare species respond to similar niche processes in macroinvertebrate metacommunities. *Ecography* **35**(2):183–192 DOI [10.1111/j.1600-0587.2011.06875.x](https://doi.org/10.1111/j.1600-0587.2011.06875.x).
- Soares JAC, Batista-Silva VF, Boneto DD, Bailly D, Abelha MCF, Oliveira IADV de. 2015.** Assemblage of immature Odonata (Insecta, Anisoptera) in streams of the Mato Grosso do Sul State: spatial implications. *Iheringia. Série Zoologia* **105**:325–332 DOI [10.1590/1678-476620151053325332](https://doi.org/10.1590/1678-476620151053325332).
- Steege H ter, Pitman NCA, Phillips OL, Chave J, Sabatier D, Duque A, Molino J-F, Prévost M-F, Spichiger R, Castellanos H, Hildebrand P von, Vásquez R. 2006.** Continental-scale patterns of canopy tree composition and function across Amazonia. *Nature* **443**:444–447 DOI [10.1038/nature05134](https://doi.org/10.1038/nature05134).
- Strahler AN. 1957.** Quantitative analysis of watershed geomorphology. *Transactions, American Geophysical Union* **38**:913–920 DOI [10.1029/TR038i006p00913](https://doi.org/10.1029/TR038i006p00913).
- Strona G, Nappo D, Boccacci F, Fattorini S, San-Miguel-Ayanz J. 2014.** A fast and unbiased procedure to randomize ecological binary matrices with fixed row and column totals. *Nature Communications* **5**:4114 DOI [10.1038/ncomms5114](https://doi.org/10.1038/ncomms5114).
- Tuomisto H. 2003.** Dispersal, environment, and floristic variation of Western Amazonian Forests. *Science* **299**:241–244 DOI [10.1126/science.1078037](https://doi.org/10.1126/science.1078037).
- Tuomisto H, Zuquim G, Cárdenas G. 2014.** Species richness and diversity along edaphic and climatic gradients in Amazonia. *Ecography* **37**(11):1034–1046 DOI [10.1111/ecog.00770](https://doi.org/10.1111/ecog.00770).
- Ulrich W, Gotelli NJ. 2013.** Pattern detection in null model analysis. *Oikos* **122**:2–18 DOI [10.1111/j.1600-0706.2012.20325.x](https://doi.org/10.1111/j.1600-0706.2012.20325.x).
- Vasconcelos HL, Vilhena JMS, Facure KG, Albernaz ALKM. 2010.** Patterns of ant species diversity and turnover across 2000 km of Amazonian floodplain forest. *Journal of Biogeography* **37**:432–440 DOI [10.1111/j.1365-2699.2009.02230.x](https://doi.org/10.1111/j.1365-2699.2009.02230.x).
- Wallace AR. 1852.** On the Monkeys of the Amazon. *Proceedings of the Zoological Society of London* **20**:10–110 DOI [10.1080/037454809494374](https://doi.org/10.1080/037454809494374).
- Wesselingh FP, Hoorn C, Kroonenberg SB, Antonelli A, Lundberg JG, Vonhof HB, Hooghiemstra H. 2011.** On the origin of Amazonian landscapes and biodiversity: a synthesis. In: *Amazonia: landscape and species evolution*. Chichester: Wiley-Blackwell, 419–431 DOI [10.1002/9781444306408.ch26](https://doi.org/10.1002/9781444306408.ch26).

Zuquim G, Tuomisto H, Costa FRC, Prado J, Magnusson WE, Pimentel T, Braga-Neto R, Figueiredo FOG. 2012. Broad scale distribution of ferns and lycophytes along environmental gradients in Central and Northern Amazonia, Brazil. *Biotropica* **44**:752–762 DOI [10.1111/j.1744-7429.2012.00880.x](https://doi.org/10.1111/j.1744-7429.2012.00880.x).