

Elevational surveys of Sulawesi herpetofauna 1: Gunung Galang, Gunung Dako Nature Reserve (#84608)

1

First submission

Guidance from your Editor

Please submit by **15 May 2023** for the benefit of the authors (and your token reward) .



Structure and Criteria

Please read the 'Structure and Criteria' page for general guidance.



Custom checks

Make sure you include the custom checks shown below, in your review.



Raw data check

Review the raw data.



Image check

Check that figures and images have not been inappropriately manipulated.

If this article is published your review will be made public. You can choose whether to sign your review. If uploading a PDF please remove any identifiable information (if you want to remain anonymous).

Files

Download and review all files from the [materials page](#).

5 Figure file(s)

3 Table file(s)

1 Other file(s)



Custom checks

Vertebrate animal usage checks



Have you checked the authors [ethical approval statement](#)?



Were the experiments necessary and ethical?



Have you checked our [animal research policies](#)?

Field study



Have you checked the authors [field study permits](#)?



Are the field study permits appropriate?




Structure and Criteria

Structure your review

The review form is divided into 5 sections. Please consider these when composing your review:

1. BASIC REPORTING
2. EXPERIMENTAL DESIGN
3. VALIDITY OF THE FINDINGS
4. General comments
5. Confidential notes to the editor






 You can also annotate this PDF and upload it as part of your review

When ready [submit online](#).





Editorial Criteria

Use these criteria points to structure your review. The full detailed editorial criteria is on your [guidance page](#).




BASIC REPORTING

-  Clear, unambiguous, professional English language used throughout.
-  Intro & background to show context. Literature well referenced & relevant.
-  Structure conforms to [PeerJ standards](#), discipline norm, or improved for clarity.
-  Figures are relevant, high quality, well labelled & described.
-  Raw data supplied (see [PeerJ policy](#)).

EXPERIMENTAL DESIGN

-  Original primary research within [Scope of the journal](#).
-  Research question well defined, relevant & meaningful. It is stated how the research fills an identified knowledge gap.
-  Rigorous investigation performed to a high technical & ethical standard.
-  Methods described with sufficient detail & information to replicate.

VALIDITY OF THE FINDINGS

-  Impact and novelty not assessed. *Meaningful* replication encouraged where rationale & benefit to literature is clearly stated.
-  All underlying data have been provided; they are robust, statistically sound, & controlled.
-  Conclusions are well stated, linked to original research question & limited to supporting results.



The best reviewers use these techniques

Tip

Example

Support criticisms with evidence from the text or from other sources

Smith et al (J of Methodology, 2005, V3, pp 123) have shown that the analysis you use in Lines 241-250 is not the most appropriate for this situation. Please explain why you used this method.

Give specific suggestions on how to improve the manuscript

Your introduction needs more detail. I suggest that you improve the description at lines 57- 86 to provide more justification for your study (specifically, you should expand upon the knowledge gap being filled).

Comment on language and grammar issues

The English language should be improved to ensure that an international audience can clearly understand your text. Some examples where the language could be improved include lines 23, 77, 121, 128 – the current phrasing makes comprehension difficult. I suggest you have a colleague who is proficient in English and familiar with the subject matter review your manuscript, or contact a professional editing service.

Organize by importance of the issues, and number your points

1. Your most important issue
2. The next most important item
3. ...
4. The least important points

Please provide constructive criticism, and avoid personal opinions

I thank you for providing the raw data, however your supplemental files need more descriptive metadata identifiers to be useful to future readers. Although your results are compelling, the data analysis should be improved in the following ways: AA, BB, CC

Comment on strengths (as well as weaknesses) of the manuscript

I commend the authors for their extensive data set, compiled over many years of detailed fieldwork. In addition, the manuscript is clearly written in professional, unambiguous language. If there is a weakness, it is in the statistical analysis (as I have noted above) which should be improved upon before Acceptance.

Elevational surveys of Sulawesi herpetofauna 1: Gunung Galang, Gunung Dako Nature Reserve

Benjamin R Karin ^{Corresp., Equal first author, 1}, **Isaac W Krone** ^{Equal first author, 1}, **Jeffrey Frederick** ^{1,2}, **Amir Hamidy** ³, **Wahyu wahyu Trilaksono** ³, **Sina S Amini** ¹, **Evy Arida** ⁴, **Umilaela Arifin** ^{1,5}, **Bryan H Bach** ⁶, **Collin Bos** ^{1,7}, **Charlotte K Jennings** ¹, **Awal Riyanto** ³, **Simon G Scarpetta** ¹, **Alexander L Stubbs** ¹, **Jimmy A McGuire** ¹

¹ Museum of Vertebrate Zoology and Department of Integrative Biology, University of California, Berkeley, Berkeley, CA, United States

² Field Museum of Natural History, Chicago, IL, United States

³ Research Center for Biosystematics, Badan Riset dan Inovasi Nasional (BRIN), Cibinong, Bogor, Indonesia

⁴ Research Center for Applied Zoology, Badan Riset dan Inovasi Nasional (BRIN), Cibinong, Bogor, Indonesia

⁵ Center for Taxonomy and Morphology, Leibniz Institute for the Analysis of Biodiversity Change, Universität Hamburg, Hamburg, Hamburg, Germany

⁶ California Institute for Quantitative Biosciences (QB3), University of California, Berkeley, Berkeley, CA, United States

⁷ Division of Evolutionary Biology, Faculty of Biology II, Ludwig-Maximilians-Universität München, Planegg-Martinsried, Germany

Corresponding Author: Benjamin R Karin

Email address: benkarin@berkeley.edu

The Indonesian island of Sulawesi has a unique geology and geography, which have produced an astoundingly diverse and endemic flora and fauna and a fascinating biogeographic history. Much biodiversity research has focused on the regional endemism in the island's Central Core and on its four peninsulas, but the biodiversity of the island's many upland regions is still poorly understood for most taxa, including amphibians and reptiles. Here, we report the first full-mountain checklist from a series of herpetological surveys of Sulawesi's Mountains conducted by our team. In more than three weeks of work on Gunung Galang, a 2254m peak west of the city of Tolitoli, Sulawesi Tengah Province, on Sulawesi's Northern Peninsula, we recovered nearly fifty species of reptiles and amphibians, more than a dozen of which are either new to science or known but undescribed. The incompleteness of our sampling suggests that many more species remain to be discovered on and around this mountain.

Elevational surveys of Sulawesi herpetofauna 1: Gunung Galang, Gunung Dako Nature Reserve

Benjamin R. Karin^{1,*}, Isaac W. Krone^{1,*}, Jeffrey H. Frederick^{1,2}, Amir Hamidy³, Tri Wahyu Laksono³, Sina S. Amini¹, Evy Arida⁴, Umilaela Arifin^{1,5}, Bryan H. Bach⁶, Collin Bos⁷, Charlotte Jennings¹, Awal Riyanto³, Simon G. Scarpetta¹, Alexander L. Stubbs¹, Jimmy A. McGuire¹

¹ Museum of Vertebrate Zoology and Department of Integrative Biology, University of California, Berkeley, CA, USA

² Field Museum of Natural History, Chicago, IL, USA

³ Research Center for Biosystematics, Badan Riset dan Inovasi Nasional (BRIN), Cibinong, Bogor, Indonesia

⁴ Research Center for Applied Zoology, Badan Riset dan Inovasi Nasional (BRIN), Cibinong, Bogor, Indonesia

⁵ Center for Taxonomy and Morphology, Leibniz Institute for the Analysis of Biodiversity Change, Hamburg, Germany

⁶ California Institute for Quantitative Biosciences (QB3), University of California, Berkeley, Berkeley, CA, USA

⁷ Division of Evolutionary Biology, Faculty of Biology II, Ludwig-Maximilians-Universität München, Planegg-Martinsried, Germany

* co-first-author

Corresponding Author:

Benjamin R. Karin¹

¹ Museum of Vertebrate Zoology, 3101 Valley Life Sciences Building, University of California, Berkeley, CA 94720

Email address: benkarin@berkeley.edu

Abstract: The Indonesian island of Sulawesi has a unique geology and geography, which have produced an astoundingly diverse and endemic flora and fauna and a fascinating biogeographic history. Much biodiversity research has focused on the regional endemism in the island's Central Core and on its four peninsulas, but the biodiversity of the island's many upland regions is still poorly understood for most taxa, including amphibians and reptiles. Here, we report the first full-mountain checklist from a series of herpetological surveys of Sulawesi's Mountains conducted by our team. In more than three weeks of work on Gunung Galang, a 2254m peak west of the city of Tolitoli, Sulawesi Tengah Province, on Sulawesi's Northern Peninsula, we recovered nearly fifty species of reptiles and amphibians, more than a dozen of which are either new to science or known but undescribed. The incompleteness of our sampling suggests that many more species remain to be discovered on and around this mountain.

1. Introduction

Sulawesi is a global hotspot of species endemism, yet the biodiversity of the island is still relatively poorly known and documented (Koch, 2012). Sulawesi's montane areas have been particularly undersampled and are likely to harbor immense biodiversity as do other tropical mountains (Rahbek et al., 2019b). A clear understanding of the biodiversity on Sulawesi is essential for understanding conservation priorities and necessary measures for the incredible montane ecosystems it harbors. In this study, we summarize the herpetological results of a large-scale biodiversity survey undertaken in 2018 by a sizable team of scientists over several weeks on Gunung Galang, a peak located within the Gunung Dako Forest Reserve and adjacent to Gunung Dako itself. This expedition was part of a multi-year project to survey the biodiversity of mountains across Sulawesi.

The island of Sulawesi formed from the accretion of several paleo-islands over the past several million years, and the Northern Peninsula alone is expected to have been separated into four or more paleo-islands (Nugraha & Hall, 2018). This geographic history has likely acted as a primary driver of species and population level divergences across the island, and accounts for species boundaries in several species groups (Evans et al., 2003; Frantz et al., 2018). Species restricted to higher elevation environments on Sulawesi have been subject to even greater isolation, separated by shallow marine waters during the rapid uplift and exhumation of igneous bodies that compose the mountains of the southern portion of the northern peninsula (SNP), and later by lowlands as paleo-islands coalesced into the modern landmass.

Few areas were uplifted or exhumed faster than the land comprising and surrounding what is now Toli-Toli Regency. The Northern Peninsula of Sulawesi is geologically young, rising from beneath the ocean mostly in the past 3 Ma, and fusing with Central Sulawesi during the late Miocene (Hall, 2012) or early Pleistocene (Nugraha & Hall, 2018). The mountains of the SNP are partly composed of the Lalos-Toli pluton, which is one of several late Neogene intrusive bodies in Northwest Sulawesi. The Lalos-Toli pluton occurs east and northeast of Tolitoli, and is located mostly inland from the modern coast. The rock composition includes quartz monzonite and coarse-grained granodiorite, and the presence of those two discrete granitoids was suggested to indicate multiple phases of intrusive activity (Maulana et al., 2016). Hornblende from the Lalos-Toli pluton was dated to the late Miocene at 8.2 ± 0.2 Ma (Maulana et al., 2016; Advokaat et al., 2017), and the emplacement depth was estimated to be 11.3 km (Maulana et al., 2019). The relatively fast exhumation rates of the Lalos-Toli pluton and adjacent intrusive bodies (i.e, the Sony pluton) can be attributed to activity on the Palu-Koro Fault Zone and other faults of northwest Sulawesi, and the Lalos-Toli pluton was probably exhumed during the late Miocene through the Pliocene (Maulana et al., 2019); it is remarkable that an intrusive body at that depth reached the surface so quickly. A paleogeographic reconstruction of Sulawesi indicated that parts of the mountains in the SNP (likely including the Lalos-Toli pluton) breached sea level and uplifted to an elevation of

between 500-2000m by 3 Ma, during the middle Pliocene (Nugraha & Hall, 2018). Further, bathymetric modeling indicates a greater land area during glacial events, such as the Last Glacial Maximum (Nugraha & Hall, 2018). Given increased land area coupled with cooler climate regimes of Pleistocene glacial periods, montane connectivity and potential for dispersal likely fluctuated on Sulawesi during the past 2.6 million years. In sum, geologic and bathymetric evidence indicate that the formation of the modern mountain biota of the Northern Peninsula occurred during the late Neogene and Pleistocene.

Rocks from lower elevations of the SNP mountains and much of the surrounding area are from the Tinombo formation. The age of the Tinombo Formation is poorly constrained, but most age estimates indicate an Eocene age through, at the latest, the earliest Miocene (van Leeuwen & Muhandjo, 2005; Advokaat et al., 2017). The formation is composed of partially metamorphosed sedimentary (green schist) and volcanic source rocks. Unlike the mountain biotas, lower elevation biotas do not seem to be intrinsically tied to the development of specific intrusive igneous bodies.

Among the highest of Northern Sulawesi's mountains is Gunung Galang, a 2,254 m a.s.l. peak West of the city of Tolitoli, located within the 19.73 kha Gunung Dako Forest Reserve (Fig. 1). Gunung Galang is part of a relatively small mountain range on the Northern Peninsula that is partially separated from the main crest of the Northern Peninsula by intervening lower elevation hills. The montane habitats of Gunung Galang are connected along the main crest of the peninsula to Gunung Sojol (2890 m) and Ibuyule Malino (2410 m), to the Southwest. The mountain range extends South until a low elevation break along the neck of the Northern Peninsula near Magapa (~400 m) and to the east until a narrow break at the Buol fault, followed by a more significant low-elevation break further east at the Gorontalo fault (see Fig. 1 of Nugraha and Hall 2018). The peak's height, location within a protected area, and position within this small, disconnected mountain range make it an enticing candidate for biological study.

In order to survey its potentially unique herpetofauna in detail, we conducted surveys out of two field camps that we established at 1000 and 1700 m elevation, as well as the village of Kinapasan at 300 m elevation. Based out of the higher camp, we routinely conducted surveys at the summit of Gunung Galang. Species from Gunung Galang restricted to elevations above 1000 m may not be able to easily traverse warmer lowland areas, and moreover, would have been isolated on a separate paleo-island until a few million years ago. We therefore expect montane endemics from this survey to be restricted to one or more of the ranges outlined above, and not necessarily extend further east on the Northern Peninsula than Gorontalo or extend south into the Central Core of Sulawesi.

To our knowledge, there have been no intensive herpetological surveys at higher elevations on the Northern Peninsula before our expedition. Previous sampling by members of our team was not focused on sampling high elevation environments. Pre-1940's expeditions were mostly focused on mammal and bird collections, and only intermittently collected herpetological specimens. This herpetological survey is therefore

likely to be the most thorough high-elevation expedition to the Northern Peninsula ever conducted.

2. Materials and Methods

2.1 Field Surveys

This expedition was part of a large collaborative project between several institutions including the National Research and Innovation Agency (BRIN, formerly LIPI, including many researchers from Museum Zoologicum Bogoriense (MZB)), Indonesia; Tadulako University, Indonesia; Museum of Vertebrate Zoology (MVZ), USA; American Museum of Natural History (AMNH), USA; and Museum Victoria (MV), USA. Our team consisted of five herpetologists, Jimmy McGuire (MVZ), Awal Riyanto (BRIN), Wahyu Tri Laksono (BRIN), Jeffrey Frederick (MVZ), and Benjamin Karin (MVZ). The mammalogy team consisted of Anang Achmadi (BRIN), Dede Avandi (BRIN), Kevin Rowe (MV), and Heru Handika (MV). The ornithology team consisted of Tri Haryoko (BRIN), Hadi Wikanta (BRIN), Rauri Bowie (MVZ), and Karen Rowe (MV). The ichthyology team consisted of Sopian Sauri (BRIN). The arthropod and invertebrate team consisted of Sarino San (BRIN), Pungki Lupiyaningdya (BRIN), Syahfitri (BRIN), Nyoman Sumerta (BRIN), Fahri (Tadulako University), Peter Oboyski (UC Berkeley), and Anna Holmquist (UC Berkeley). Haemosporidian blood parasites were sampled by Rachael Joakim (AMNH). In total there were 22 scientists and several local guides conducting fieldwork on this expedition. The animal study protocol was approved by the Institutional Animal Care and Use Committee of the University of California Berkeley (AUP-2014-12-6954-2). Research and collection permits were granted by LIPI and RISTEKDIKTI (now BRIN) (23//SI/MZB/VIII/2018).

Our surveys were conducted from 3–27 July 2018. Our work out of the 1000 m and 1700 m camps was conducted from 3–21 July. On 22 July, we returned to Desa (Village) Kinopasan (320 m elevation) and continued to conduct field surveys in the surrounding habitat until 27 July 2018. Several specimens, including several of the rare snakes we collected, were found by members of the larger expedition team. We performed amphibian and reptile surveys out of our low camp (1000 m) and high camp (1700 m), as well as in and around Desa Kinapasan (300 m). We worked primarily along a narrow trail that followed a ridge to the summit. See photos in Figure 2 for an overview of different habitats encountered on the mountain.

Our sampling strategies involved daytime and night-time hand collection at all elevations, drift-fence/pitfall bucket arrays, and sticky traps. Sticky traps (Catchmaster 72MAX) were stapled in place or laid on the ground at consistent distance intervals alongside the trail. We used an assortment of placements, including placing them on and beside tree buttresses, directly on large and small diameter tree trunks, and in open leaf litter. Though our traps sampled at regular intervals from 292 m to the summit, we split them into separate lines for convenience. Line300 (30 traps from 292–338m), Line750 (35 traps from 769–939m), Line1000 (94 traps from 1000–1246 m), Line1350 (50 traps from

1350-1530 m), Line 1500 (50 traps from 1507-1659 m), Line1720 (50 traps from 1720-1784 m), Line1920 (30 traps from 1920-1990 m), Line2050 (30 traps from 2050-2090 m), and Line2222 (30 traps from 2222-2254 m). Pitfall traps consisted of 20-30 L buckets with associated drift fencing cut from plastic tarps. Pitfall arrays were placed at 314 m (12 buckets, 2 nights, 24 bucket nights), 1050-1075 m (21 buckets, 68 bucket nights), 1780 m (30 buckets, 98 bucket nights), and 2170 m (11 buckets, 44 bucket nights). Night surveys were conducted each night, usually between 7:00 pm and 1:00 am.

We obtained liver tissue samples in RNA Later for all specimens collected, swabbed all frogs for *Batrachochytrium dendrobatidis* fungus, and took blood smears to screen for Plasmodium and other haemosporidian blood parasites for most specimens. Gut contents for *Limnonectes* fanged frogs and most scincid lizards were extracted and preserved in 95% ethanol.

All specimens collected are housed either at the MZB (half of the specimens, plus most singletons) or at the MVZ. Tissue samples for each specimen were divided with a subsample provided to each collection.

2.2 Statistical Analyses

We carried out all analyses in R 4.2.1 (R core group). Our code can be downloaded at (<https://doi.org/10.5281/zenodo.7814784>). All of our analyses are based on data from the field catalog of specimens. Elevation data was not recorded for 15 specimens, for which we used the `get_elev_point` function from the `elevatr` package (Hollister et al., 2022) to estimate their elevations from AWS Open Data Terrain Tiles at a 9.6m resolution ("Terrain Tiles"). Field-collected elevation data for the 589 other specimens are highly correlated with `elevatr` estimates of their elevations ($R^2 = .9989$, $p < 0.0001$). Our elevational diversity curves were produced using the `divDyn` R package (Kocsis et al., 2019), calculating range-through diversity at 10m intervals.

We used the `specpool` function from the `vegan` package (Oksanen et al., 2022) to produce Chao (Chiu et al., 2014) and second-order Jackknife (Smith & van Belle, 1984) species diversity estimates based on species abundance data, treating each day of collection as a sample, including a correction term for small-sample size. One specimen, a *Psammodynastes pulverulentus* found at 845m was excluded from these analyses because its collection date was not recorded.

Terrain tiles for our maps are from ESRI. We used data on forest loss in Sulawesi (World Resources Institute), Toli-Toli Regency (World Resources Institute) and Gunung Dako Preserve (World Resources Institute) from Global Forest Watch, accessed on October 18th, 2022.

3. Results

3.1. Habitat

We observed a substantial difference in the degree of human-disturbance between low and high elevations. The habitat around the village of Kinopasan consisted of mixed kebun (farmland/plantation) primarily of coconut palm intermixed with cacao, banana,

and clove trees. Going up in elevation, the farmland transitioned into highly disturbed secondary forest at about 600-700 m elevation. Above 1000 m, most of our sampling was conducted along a narrow trail through what appeared to be mature forest along a ridge that became narrower and steeper with elevation. We observed a stark transition in habitat when transitioning from the lower-elevation northwest facing ridge to the southwest facing ridge leading to the summit. Immediately after cresting the northwest facing ridge, the forest became much wetter and the trees were covered in a thick layer of moss. This habitat type continued upwards until close to the summit where it transitioned yet again into “mossy forest” or “cloud forest” composed of small stunted trees and vines, pitcher plants, and even thicker moss covering most exposed surfaces of trees and rocks.

The only above-ground streams with visible flowing water were at lower elevations. We surveyed a relatively large stream (the stream bed was ~15 m in width) and smaller tributaries in the immediate vicinity of Kinopasan village. The large stream was flanked on the north side by mixed secondary forest and on the south by farmland. Some members of our team conducted a brief survey up this stream up to ~880 m elevation to a waterfall (Lat = 1.07816, Lon = 120.90411) where we collected only a few specimens. Above this elevation along the main trail, we did not find any significant above-ground flowing streams. In several locations while searching for flowing streams we encountered exposed boulders rather than soil, and could hear the sound of running water several meters below ground. We hypothesize that water may flow above ground during flood events that prevent accumulation of soil in these areas, but that the stream is usually not exposed at the surface. The extent to which this subterranean water is accessible to herpetofauna is unclear, but we note that we were not able to find common stream-dwelling species (e.g., *Limnonectes heinrichi*) at the surface above these “underground” streams. Rather, we found tree frogs (e.g., *Chalcorana macrops*) to be abundant above these areas. Despite a significant effort, we only located three springs with running water on the mountain: (1) one small area of exposed water (Lat = 1.06251, Lon = 120.89835) that was part of a larger underground stream just below the 1000 m camp which we captured in a tarp pool and used for drinking water; (2) a series of small pools fed by another seep (Lat = 1.04917, Lon = 120.91597) at the high camp with small, ~1 m deep pools of tannin-rich, barely moving water which we also used for drinking water as a supplement to rainwater captured using a plastic tarp; (3) a small stream (Lat = 1.05906 Lon = 120.9364) on the north side of the mountain near the summit which created a few small pools before disappearing below ground. We surmise that the fascinating hydrology of the subterranean streams of Gunung Galang is related to the geology of the Lalos-Toli pluton, on which they are situated.

3.2. Herpetofauna

In total, we collected 639 specimens representing 50 species of amphibians and reptiles over 23 days and several hundred worker-hours of survey effort. In total, we collected 18 species of frogs, 20 species of lizards, 11 species of snakes, and one turtle,

Leucocephalon yuwonoi. The squamate and amphibian species, numbers of specimens found, and their size, mass, and elevational ranges can be found in Table 1. Appendix A contains color plates of most species. Figure 3 plots all frog, lizard, and snake species arranged by the maximum elevation at which we found specimens and contains elevational diversity curves (assuming range-through) calculated at a 10m elevational resolution. We were not able to assess the forest structure of Gunung Galang for comparison with Cannon et al.'s (Cannon et al., 2007) elevationally stratified forest types. We therefore consider elevations up to 700m to be "low" elevation, elevations from 700-1400m to be "middle" elevation, and above 1400m to be "high" elevation (Table 2). The 700m and 1400m divisions roughly correspond to gaps in our sampling efforts. Our highest-elevation specimens were collected at the peak of Gunung Galang at an elevation of 2254m.

We collected 189 specimens representing 28 species during 9 days in the low elevational band, 317 specimens representing 27 species during 17 days in the middle elevational band, and 130 specimens representing 11 species during 11 days in the upper elevational band (Figures 3 & 4).

We collected four lots of tadpoles representing four species of frogs; *Polypedates iskandari*, *Limnonectes* sp. "T yellow," and *Rhacophorus edentulus*, and *Rhacophorus* sp. "Big Brown".

3.3. Sampling Efficacy

Though they differ somewhat, both Chao and Jackknife estimates put the number of reptiles and amphibians overlooked in our survey at at least twenty two (Table 2). The analyses indicate that one to two frogs, six to eight lizards, and more than a dozen snake species are likely present on Gunung Galang though not detected in our survey. Both Chao and Jackknife estimators indicate that we achieved the most complete sampling in the high-elevation band and among amphibians. Our sampling of low elevation environments and of snakes was quite incomplete, consistent with our understanding of the additional species present in nearby lowland areas.

3.4 Forest Loss

The Gunung Dako Nature Reserve is largely insulated from deforestation, losing just 1.3% of its forest cover since 2000 (World Resources Institute). Toli-Toli Regency as a whole lost more than 13% of its year-2000 forest cover in the same period, primarily concentrated in lowland areas, especially in valleys south of the city of Tolitoli (World Resources Institute). Sulawesi has seen far less deforestation than the more densely populated islands of Sumatra and Borneo since the year 2000 (Margono et al., 2014), though the rate of deforestation across the island has increased in the past decade (World Resources Institute).

4. Discussion

Our survey revealed a diverse herpetofauna on Gunung Galang, with many undescribed species. At least 18 of the 50 species we report here are not clearly referable to existing described species, and many of those remaining are part of diverse species complexes that have radiated across Sulawesi. Substantial taxonomic work is needed to fully understand the true scope of the herpetological diversity present on this mountain. We note that the identities of many specimens were elucidated only after their inclusion in preliminary molecular analyses that included specimens obtained across the entirety of Sulawesi (results not shown). Our results underscore the importance of sustained collection efforts in Sulawesi's middle and high elevations. If species information was only available from lowland sites, not only would many species be overlooked, but the true geographic and climatic distributions of many species would be obscured.

Several genera on Gunung Galang are strikingly elevationally stratified (Figure 3). For example, we collected five species of the scincid lizard genus *Sphenomorphus* and four species of the scincid genus *Tytthoscincus*, with substantial elevational partitioning. There was only one species present from each of these two genera at the highest (>1600 m) and lowest (<1000 m) elevations, but middle elevations held three sympatric *Sphenomorphus* and two sympatric *Tytthoscincus*. A similar degree of elevational stratification was mirrored in the presence of four species of *Oreophryne* (two low, one mid, and one high elevation species), and two lineages of *Occidozyga semipalmata* ("low elevation" and "high elevation"). Several species did not occur above or below the stark habitat break we encountered at 1600 m where the forest shifted from upland hill forest to a mossy montane forest.

We observed a common elevational turnover between many of the lowland and highland species between ~1000–1300 m (Fig. 3), with many lowland species' distributed only up to ~700 m. No species were found in all three elevational bands on Gunung Galang, although *Rhacophorus edentulus* ranged from the 788 m to 2179 m and thus had the largest elevational range of any species in our data set (and undoubtedly occurs lower on the mountain in appropriate habitat). Similarly, *Eutropis macrophthalma* had the largest predominantly lowland range (305–1245 m) but we have found this species on other mountains above 2000 m; we likely just failed to sample this elusive species at higher elevations.

From our experience conducting fieldwork on Sulawesi, particularly on the Northern Peninsula, there are several species we did not collect that are almost certainly present in lowland areas near the base of Gunung Galang. These include two frog species that we saw in Tolitoli before proceeding to Kinapasan (*Duttaphrynus melanostictus* and *Fejervarya cancrivora*), as well as reptile species that we collected in Kabupaten Tolitoli during an expedition in 2004 (*Gehyra mutilata*, *Dendrelaphis maranae*, *Xenopeltis unicolor*, and *Cuora amboinensis*). Species that we did not collect on this expedition nor in 2004 but that could be expected on or near Gunung Galang include the frogs *Hylarana erythraea* and *Rhacophorus georgii*, lizards such as *Lipinia infralineolata*, *Hemidactylus platyurus*, *Lepidodactylus lugubris*, *Bronchocela celebensis*, *Dibamus celebensis*, and *Varanus salvator*, and many snake species such as *Boiga dendrophila*, *Calamaria virgulata*, *Chrysopelea paradisi*,

Gonyosoma janseni, *Indotyphlops braminus*, *Malayopython reticulatus*, *Oligodon waandersi*, *Ptyas dipsas*, *Tropidolaemus subannulatus*, and *Xenochrophis trianguligerus*. A few of these species are highly abundant human commensals and/or human introduced, highlighting our relatively low sampling effort in more human-disturbed areas. The Chao and Jackknife estimates for remaining species diversity (Table 2) are consistent with these counts of likely unsurveyed lowland species. We note that, in contrast to our sampling of frogs and lizards, our sampling of the snake fauna of Gunung Galang is particularly incomplete, resulting in a high degree of uncertainty around the total snake diversity on the mountain (Table 2).

Our sampling of non-snake taxa appears quite comprehensive, especially for anurans. In terms of expected species, we believe we have sampled or observed virtually all of the frog fauna. *Hylarana erythraea* is a rice field species and we did not make an effort to sample rice fields despite their proximity to Gunung Galang. *Rhacophorus georgii* is an extremely rarely-encountered species and appears to be a lowland mature forest obligate, and this habitat type was not available where we worked on Gunung Galang. We clearly missed a few lizard species that are likely present where we were sampling, especially the human commensal *Hemidactylus platyurus*, as well as species common in disturbed habitats such as *Lipinia infralineolata* and *Bronchocela celebensis*. *Varanus salvator* is most certainly present, but we pay little attention to this species because it is CITES listed and generally requires specialized traps or snares to collect that we do not employ. *Dibamus* species and *Lepidodactylus lugubris* are never seen or collected in large numbers on Sulawesi. Snakes, of course, are very spotty and even abundant species such as *Chrysopelea paradisi*, *Malayopython reticulatus*, *Tropidolaemus subannulatus*, and *Xenochrophis trianguligerus* are easily missed during a single expedition. Most of the known species that we believe are present but that were not observed are most readily encountered in the lowlands where we had only limited sampling effort in highly disturbed habitats.

Few amphibian or reptile species were observed above 1800 m on Gunung Galang despite our best attempts to sample the entire transect from ~1700 m to the 2254 m summit using visual surveys, sticky trap arrays, and pitfall traps. Indeed, the only species we collected above 1784 m were frogs collected at 2179 m (*Rhacophorus edentulus* and *Occidozyga semipalmata* sp. “high elevation”) and *Oreophryne* sp. “puncak” collected between 2170 m and the 2254 m summit. This paucity of frogs, and the large sampling gap between 1784 m and 2179 m clearly indicated in Figure 1 reflects the lack of accessible free-flowing water between our ~1700 m high camp and the small stream near the summit. Our inability to find reptiles above 1784 m is unlikely to be a simple matter of sampling effort, as we established sticky trap lines that extended from 1920-2254 m, as well as pitfall arrays at 2170 m. Rather, we conclude that few reptiles occur above 1800 m on Gunung Galang. Our species accumulation curves are consistent with this interpretation (Figure 3). The sampling curve for elevations 1400m and above reached a plateau after eight days of sampling (Figure 4), but the rate of species accumulation in this band was slow enough that there could be a few remaining species. Given this, and

the relative accuracy of the Chao and Jackknife estimates for remaining lowland diversity, we believe that 3 or more additional species may exist above 1600 m. These remaining unsurveyed species would likely represent undescribed species, as most others found in this zone are currently undescribed. Even after considering unsurveyed species, the highland fauna on Gunung Galang and larger Gunung Dako area is relatively depauperate when compared to highland areas on the adjacent Sunda Shelf, where faunas at all elevations are admittedly much richer than on Sulawesi. For example, Gunung Kinabalu on Borneo, one of the most biodiverse mountains in all of Southeast Asia, holds 28 frog species, 9 snake species, and 4 lizard species at 2000 m elevation [21, pp. 26–27]. This is likely partially attributable to the much richer source fauna on Borneo, and the fact that there is vastly more habitat available above 2000 m on the 4095 m Gunung Kinabalu than is present on the much smaller Gunung Galang.

On tropical mountains, species diversity in reptiles and amphibians often either peaks at middle elevations or holds a plateau between low and middle elevations before declining at higher elevations (McCain & Grytnes, 2010). For example, in South American frogs, a mid-elevation diversity peak is likely due to the long geographic residence of anurans and increased diversification rates in the Andes (Hutter, Lambert & Wiens, 2017). After accounting for the lowland species not encountered on this survey, we find that species diversity of snakes and lizards is highest at low elevations, declining at middle elevations and further declining at high elevations, a pattern similar to that of Gunung Galang's ferns (Susila, Jamhari & Kasim, 2020). For frogs, however, we observed a plateau in diversity between low and middle elevations, with declining diversity in high elevations. Since the mountains of the Northern Peninsula uplifted only a few million years ago, it is possible that these middle and high elevations are still in the process of accumulating faunal diversity. In addition, while 13 of 28 lowland species were found at middle elevations, only 4 of 27 middle-elevation species were found at high elevation, so the expanded elevational ranges of lowland species could be driving this elevational diversity gradient.

Our analysis of forest loss within the Gunung Dako Nature Reserve and Tolitoli Regency indicates that most forest loss is restricted to low and middle elevation agricultural development (World Resources Institute). In the nature reserve, loss was limited to the western slope adjacent to the neighboring villages below 1000 m. Middle and high elevation environments did not experience substantial forest loss over the past ten years. This indicates that the forest reserve is successfully protecting species in middle and high elevation forests that might otherwise be logged. Lowland forest has not experienced substantial recent loss, mirroring patterns across Sulawesi (Margono et al., 2014) likely because it was logged many years ago for agriculture. The steep and rugged terrain and limited stable bedrock in these mountain ranges may inherently protect middle and high elevation environments from extensive logging. Selective logging along trail systems is unlikely to pose a major conservation threat.

Despite these encouraging trends, Gunung Dako's forests are not insulated from human impacts. The social restrictions, impoverishment, and cessation of community



programs brought on by the COVID-19 epidemic have forced some locals into unsustainably extractive activities in the Gunung Dako region (Golar et al., 2020). So long as poverty exists in Toli-Toli and the areas surrounding Gunung Dako, the reserve's forests are at risk.

Despite the massive efforts undertaken, we are just beginning to understand the biodiversity of Gunung Galang and the Gunung Dako Nature Reserve. Records of the birds, mammals, and invertebrates collected on this expedition have yet to be fully analyzed, and there has been little systematic sampling of the flora of the Gunung Dako Nature Reserve (Susila, Jamhari & Kasim, 2020). Considering the area's complex tectonic history (Rahbek et al., 2019a), we consider it likely that the reserve's flora and arthropod fauna are just as diverse and endemic as its herpetofauna. Sulawesi's mountains may host hundreds or thousands of species yet unknown to science.

Acknowledgments: We are grateful for the critical help and support of our larger field expedition team for making this project not only possible, but enjoyable. In particular, we thank Anang Achmadi, Mohammad Irham, and Pungki Lupiyaningdya for coordinating the expedition, and Dede Avandi for his help managing permits and visas. There are too many members of our expedition to name everyone, but we are also particularly thankful to Donny Bosco for working to establish the camps and Safir for cooking excellent field meals for our large team and always keeping us laughing. We further thank the people of the village of Kinopasan for their support and assistance in making this expedition possible, including housing us, carrying thousands of pounds of gear and equipment up the mountain, and their assistance making exceptional field camps under the particularly difficult conditions we faced. We also thank Carol Spencer and her curatorial team for their help importing specimens and accessioning them in the MVZ collection.

References

- Advokaat EL, Hall R, White LT, Watkinson IM, Rudyawan A, BouDagher-Fadel MK. 2017. Miocene to recent extension in NW Sulawesi, Indonesia. *Journal of Asian Earth Sciences* 147:378–401. DOI: 10.1016/j.jseaes.2017.07.023.
- Cannon CH, Summers M, Harting JR, Kessler PJA. 2007. Developing Conservation Priorities Based on Forest Type, Condition, and Threats in a Poorly Known Ecoregion: Sulawesi, Indonesia. *Biotropica* 39:747–759. DOI: 10.1111/j.1744-7429.2007.00323.x.
- Chiu C-H, Wang Y-T, Walther BA, Chao A. 2014. An improved nonparametric lower bound of species richness via a modified good–turing frequency formula. *Biometrics* 70:671–682. DOI: 10.1111/biom.12200.
- Evans BJ, Supriatna J, Andayani N, Setiadi MI, Cannatella DC, Melnick DJ. 2003. Monkeys and Toads Define Areas of Endemism on Sulawesi. *Evolution* 57:1436–1443. DOI: 10.1111/j.0014-3820.2003.tb00350.x.

- Frantz LAF, Rudzinski A, Nugraha AMS, Evin A, Burton J, Hulme-Beaman A, Linderholm A, Barnett R, Vega R, Irving-Pease EK, Haile J, Allen R, Leus K, Shephard J, Hillyer M, Gillemot S, van den Hurk J, Ogle S, Atofanei C, Thomas MG, Johansson F, Mustari AH, Williams J, Mohamad K, Damayanti CS, Wiryadi ID, Obbles D, Mona S, Day H, Yasin M, Meker S, McGuire JA, Evans BJ, von Rintelen T, Ho SYW, Searle JB, Kitchener AC, Macdonald AA, Shaw DJ, Hall R, Galbusera P, Larson G. 2018. Synchronous diversification of Sulawesi's iconic artiodactyls driven by recent geological events. *Proceedings of the Royal Society B: Biological Sciences* 285:20172566. DOI: 10.1098/rspb.2017.2566.
- Golar G, Malik A, Muis H, Herman A, Nurudin N, Lukman L. 2020. The social-economic impact of COVID-19 pandemic: implications for potential forest degradation. *Heliyon* 6:e05354. DOI: 10.1016/j.heliyon.2020.e05354.
- Hall R. 2012. Late Jurassic–Cenozoic reconstructions of the Indonesian region and the Indian Ocean. *Tectonophysics* 570–571:1–41. DOI: 10.1016/j.tecto.2012.04.021.
- Hollister J, Shah T, Robitaille AL, Beck MW, Johnson M. 2022. elevatr: Access Elevation Data from Various APIs.
- Hutter CR, Lambert SM, Wiens JJ. 2017. Rapid Diversification and Time Explain Amphibian Richness at Different Scales in the Tropical Andes, Earth's Most Biodiverse Hotspot. *The American Naturalist* 190:828–843. DOI: 10.1086/694319.
- Koch, André. 2012. *Discovery, diversity, and distribution of the amphibians and reptiles of Sulawesi and its offshore islands*. Andreas S. Brahm, Frankfurt am Main: Edition Chimaira.
- Kocsis ÁT, Reddin CJ, Alroy J, Kiessling W. 2019. The r package divDyn for quantifying diversity dynamics using fossil sampling data. *Methods in Ecology and Evolution* 10:735–743. DOI: 10.1111/2041-210X.13161.
- van Leeuwen TM, Muhandjo. 2005. Stratigraphy and tectonic setting of the Cretaceous and Paleogene volcanic-sedimentary successions in northwest Sulawesi, Indonesia: implications for the Cenozoic evolution of Western and Northern Sulawesi. *Journal of Asian Earth Sciences* 25:481–511. DOI: 10.1016/j.jseaes.2004.05.004.
- Malkmus R (ed.). 2002. *Amphibians & reptiles of Mount Kinabalu (North Borneo)*. Ruggell: Gantner.
- Margono BA, Potapov PV, Turubanova S, Stolle F, Hansen MC. 2014. Primary forest cover loss in Indonesia over 2000–2012. *Nature Climate Change* 4:730–735. DOI: 10.1038/nclimate2277.
- Maulana A, Imai A, Van Leeuwen T, Watanabe K, Yonezu K, Nakano T, Boyce A, Page L, Schersten A. 2016. Origin and geodynamic setting of Late Cenozoic granitoids in Sulawesi, Indonesia. *Journal of Asian Earth Sciences* 124:102–125. DOI: 10.1016/j.jseaes.2016.04.018.
- Maulana A, Imai A, Watanabe K, Van Leeuwen T, Musri M. 2019. Exhumation and

- 491 Tectonomagmatic Processes of the Granitoid Rocks from Sulawesi, Indonesia:
492 Constrain from Petrochemistry and Geothermobarometry Study. *Indonesian*
493 *Journal of Geosciences* 6.
- 494 McCain CM, Grytnes J. 2010. Elevational Gradients in Species Richness. In: John Wiley
495 & Sons, Ltd ed. *eLS*. Wiley,. DOI: 10.1002/9780470015902.a0022548.
- 496 Nugraha AMS, Hall R. 2018. Late Cenozoic palaeogeography of Sulawesi, Indonesia.
497 *Palaeogeography, Palaeoclimatology, Palaeoecology* 490:191–209. DOI:
498 10.1016/j.palaeo.2017.10.033.
- 499 Oksanen J, Simpson GL, Blanchet FG, Kindt R, Legendre P, Minchin PR, O'Hara RB,
500 Solymos P, Stevens MHH, Szoecs E, Wagner H, Barbour M, Bedward M, Bolker
501 B, Borcard D, Carvalho G, Chirico M, Caceres MD, Durand S, Evangelista HBA,
502 FitzJohn R, Friendly M, Furneaux B, Hannigan G, Hill MO, Lahti L, McGlinn D,
503 Ouellette M-H, Cunha ER, Smith T, Stier A, Braak CJFT, Weedon J. 2022. vegan:
504 Community Ecology Package.
- 505 Rahbek C, Borregaard MK, Antonelli A, Colwell RK, Holt BG, Nogues-Bravo D,
506 Rasmussen CMØ, Richardson K, Rosing MT, Whittaker RJ, Fjeldsø J. 2019a.
507 Building mountain biodiversity: Geological and evolutionary processes. *Science*
508 365:1114–1119. DOI: 10.1126/science.aax0151.
- 509 Rahbek C, Borregaard MK, Colwell RK, Dalsgaard B, Holt BG, Morueta-Holme N,
510 Nogues-Bravo D, Whittaker RJ, Fjeldsø J. 2019b. Humboldt's enigma: What
511 causes global patterns of mountain biodiversity? *Science* 365:1108–1113. DOI:
512 10.1126/science.aax0149.
- 513 Smith EP, van Belle G. 1984. Nonparametric Estimation of Species Richness. *Biometrics*
514 40:119–129. DOI: 10.2307/2530750.
- 515 Susila KA, Jamhari M, Kasim A. 2020. The Diversity of Fern Species (Pteridophyta)
516 Based on the Height in the Mountain Route to the Galang District of Toli Toli
517 And it's Development As a Learning Medium. :10.
- 518 Terrain Tiles. Available at <https://registry.opendata.aws/terrain-tiles/> (accessed October 5,
519 2022).
- 520 World Resources Institute. Sulawesi Deforestation Rates & Statistics. Available at
521 <https://www.globalforestwatch.org/dashboards/aoi/634e218833809e001a057090>
522 (accessed October 18, 2022a).
- 523 World Resources Institute. Area in Tolitoli, Central Sulawesi, Indonesia Deforestation
524 Rates & Statistics. Available at
525 <https://www.globalforestwatch.org/dashboards/aoi/632b79f04511d5001ac06e22>
526 (accessed October 5, 2022b).
- 527 World Resources Institute. Gunung Dako Preserve Deforestation Rates & Statistics.
528 Available at
529 <https://www.globalforestwatch.org/dashboards/aoi/632b79f04511d5001ac06e22>
530 (accessed October 18, 2022c).

Figures

Fig. 1. (A) location of Gunung Galang on Sulawesi and (B) Detail of Tolitoli and the Western Gunung Dako Preserve with sampling points indicated. Points less than 700m elevation in light blue, points from 700-1400m elevation in medium blue, points above 1400m elevation in dark blue.

Fig. 2. Photos of habitats present on Gunung Galang. (A) Rice padis at ~50 m elevation with views of Gunung Galang and Gunung Dako in the background. (B) Forest at mid camp ~1100 m. (C) Forest at high camp ~1650 m. (D) Stunted forest at the summit mossy forest ~2250 m. (E) A landslide provided a rare view out of the forest eastwards, photo taken along the ridge near the summit ~2000 m. Photos by B. Karin.

Fig. 3. All frog (green; upright triangles), lizard (light blue; circles), and snake (dark blue; inverted triangles) species and specimens found on Gunung Dako, arranged by maximum elevation. The line plot on the right hand side tallies species diversity in 10m intervals under a range-through assumption. Horizontal dashed lines at 700 and 1400 meters demarcate the elevational bands (Table 2)

Fig. 4. Species accumulation over the course of the field survey. (a) Accumulation of frog (green), lizard (light blue), and snake (dark blue) species over the length of the survey period, plus the cumulative species count (gray); (b) Accumulation of all frog, lizard, and snake species found below 700m (solid line), from 700 to 1400m (short dashes), and above 1400m (long dashes) elevation over the number of days during which specimens were collected in that band.

Tables

Table 1. All frog, lizard, and snake species found during the expedition with corresponding ranges of snout-vent length (SVL), weight, and elevation. Note that specimens above ~1000m were found in mature, relatively undisturbed forests, whereas specimens below 1000m were found in disturbed forest or agricultural land.

Table 2. Observed and estimated squamate and amphibian species diversity within taxa and elevational bands.

Table 1(on next page)

All frog, lizard, and snake species found during the expedition with corresponding ranges of snout-vent length (SVL), weight, and elevation.

Note that specimens above ~1000m were found in mature, relatively undisturbed forests, whereas specimens below 1000m were found in disturbed forest or agricultural land.

Table 1. All frog, lizard, and snake species found during the expedition with corresponding ranges of snout-vent length (SVL), weight, and elevation. Note that specimens above ~1000m were found in mature, relatively undisturbed forests, whereas specimens below 1000m were found in disturbed forest or agricultural land.

group	Species	n	SVL (mm)	Mass (g)	Elevation (m)
frog	<i>Chalcorana macrops</i>	31	25-50	1.17-7.42	317-961
frog	<i>Chalcorana mocquardi</i>	8	25-81	0.66-23.13	300-848.64
frog	<i>Ingerophrynus celebensis</i>	13	26-130	1.04-143.54	326-1083
frog	<i>Kaloula baleata</i>	1	56	14.62	333
frog	<i>Limnonectes heinrichi</i>	31	6.5-78	1.49-36.18	298-810
frog	<i>Limnonectes larvaepartus</i>	30	11-56	0.1-14.35	239-1003
frog	<i>Limnonectes modestus</i>	2	45-47	6.95-8.96	312-342
frog	<i>Limnonectes</i> sp. "T yellow"	46	24-53	1.21-14.53	801-1751.01
frog	<i>Occidozyga semipalmata</i> "high elevation"	5	28-40	2-5.85	1732-2170
frog	<i>Occidozyga semipalmata</i> "low elevation"	24	17-31	0.57-3.6	326-998
frog	<i>Oreophryne</i> "low elevation sp. 1"	5	20-28	0.2-1.88	819-995
frog	<i>Oreophryne</i> "low elevation sp. 2"	2	15	0.36	951-960
frog	<i>Oreophryne</i> "middle elevation"	36	14-27	0.28-1.68	819-1770
frog	<i>Oreophryne</i> "puncak"	11	11.5-22	0.2-0.92	2170-2254
frog	<i>Papurana celebensis</i>	7	33-52	1.97-7.37	326-1075
frog	<i>Polypedates iskandari</i>	2	55	7.76	991
frog	<i>Rhacophorus edentulus</i>	25	30-42	1.29-3.79	788-2179
frog	<i>Rhacophorus</i> sp. "Big Brown"	32	23-57	1-7.28	1720-1776
lizard	<i>Cyrtodactylus fumosus</i>	6	46.5-98	1.45-14.59	942-1213
lizard	<i>Cyrtodactylus</i> sp. "pit"	23	32-66	0.56-4.88	299-451
lizard	<i>Draco spilonotus</i> SNP	19	44-69	1.25-4.67	262-1015
lizard	<i>Emoia caeruleocauda</i>	6	27-50	0.39-2.44	314-570
lizard	<i>Eutropis macrophthalma</i>	8	94-136	21.02-64.07	305-1245
lizard	<i>Eutropis multifasciata</i>	4	57-103	5.35-29.38	298-450
lizard	<i>Eutropis rudis</i>	22	38-79	1.21-14.58	285-943
lizard	<i>Gekko monarchus</i>	1	84	10.47	369
lizard	<i>Gekko smithii</i>	2	168-183	78.39-97.63	293-298
lizard	<i>Hemidactylus frenatus</i>	4	41-58	3.63	338-398
lizard	<i>Lamprolepis smaragdina</i> "brown"	1	92	13.8	293


lizard	<i>Sphenomorphus celebensis</i>	11	36-67	1.28-5.38	1447-1583
lizard	<i>Sphenomorphus celebensis</i> "highest"	1	66.5	5.49	1780
lizard	<i>Sphenomorphus nigrilabris</i> "high elevation"	98	25-81	0.37-11.49	1012-1659
lizard	<i>Sphenomorphus nigrilabris</i> "low elevation"	48	23-63	0.34-6.27	292-1114
lizard	<i>Sphenomorphus</i> sp. "green"	2	38-81	1.02-10.5	1182-1202
lizard	<i>Tytthoscincus</i> "high elevation"	11	19-45	0.16-1.17	1753-1784
lizard	<i>Tytthoscincus</i> "low elevation"	17	20.5-37	0.16-1.02	327-451
lizard	<i>Tytthoscincus</i> "middle elevation"	17	28-51	0.1-1.33	977-1249
lizard	<i>Tytthoscincus</i> "middle orange eye"	1	35	0.84	1067
snake	<i>Ahaetulla prasina</i>	1	1121	133.84	220
snake	<i>Boiga irregularis</i>	1	1066	89.1	371
snake	<i>Calamaria muelleri</i>	1	151	2.32	1038
snake	<i>Calamohabdium acuticeps</i>	3	120-173	1.54-2.78	935-1015
snake	<i>Coelognathus erythrurus</i>	1	1219	455.9	333
snake	<i>Cylindrophis melanotus</i>	1	*	*	363
snake	<i>Hebius celebicum</i>	1	278	8.51	521
snake	<i>Ophiophagus hannah</i>	1	*	*	774
snake	<i>Psammodynastes pulverulentus</i>	9	187-326	2.35-16.49	534-1211
snake	<i>Rabdion forsteni</i>	1	446	30.25	1730

5
6 ^a Skin shed only

Table 2(on next page)

Observed and estimated squamate and amphibian species diversity within taxa and elevational bands.

1 **Table 2.** Observed and estimated squamate and amphibian species diversity within taxa and elevational bands.

Subset	 Specimens Found	Observed Species	Number of days sampled	Chao estimate	Chao standard error	Second-order Jackknife estimate	Estimated Missing Species (Chao/Jackknife)
Total Mountain	636	49	23	70.52	15.42	72.69	22/24
<700m	189	28	9	43.02	11.38	46.26	15/18
700-1400m	317	27	17	33.02	5.61	37.45	6/10
>1400m	130	11	11	11.91	2.09	14.45	1/3
Frogs	311	18	21	18.95	1.79	20	1/2
Lizards	302	20	22	25.97	7.23	27.59	6/8
Snakes	23	11	12	40.33	36.33	24.24	29/13

2
3
4

Figure 1

Maps showing (A) location of Gunung Galang on Sulawesi and (B) Detail of Tolitoli and the Western Gunung Dako Preserve with sampling points indicated.

Points less than 700m elevation in light blue, points from 700-1400m elevation in medium blue, points above 1400m elevation in dark blue.



Figure 2

Photos of habitats present on Gunung Galang.

Photos of habitats present on Gunung Galang. (A) Rice padis at ~50 m elevation with views of Gunung Galang and Gunung Dako in the background. (B) Forest at mid camp ~1100 m. (C) Forest at high camp ~1650 m. (D) Stunted forest at the summit mossy forest ~2250 m. (E) A landslide provided a rare view out of the forest eastwards, photo taken along the ridge near the summit ~2000 m. Photos by B. Karin.




Figure 3

All frog (green; upright triangles), lizard (light blue; circles), and snake (dark blue; inverted triangles) species and specimens found on Gunung Dako, arranged by maximum elevation.

The line plot on the right hand side tallies species diversity in 10m intervals under a range-through assumption. Horizontal dashed lines at 700 and 1400 meters demarcate the elevational bands (Table 2)

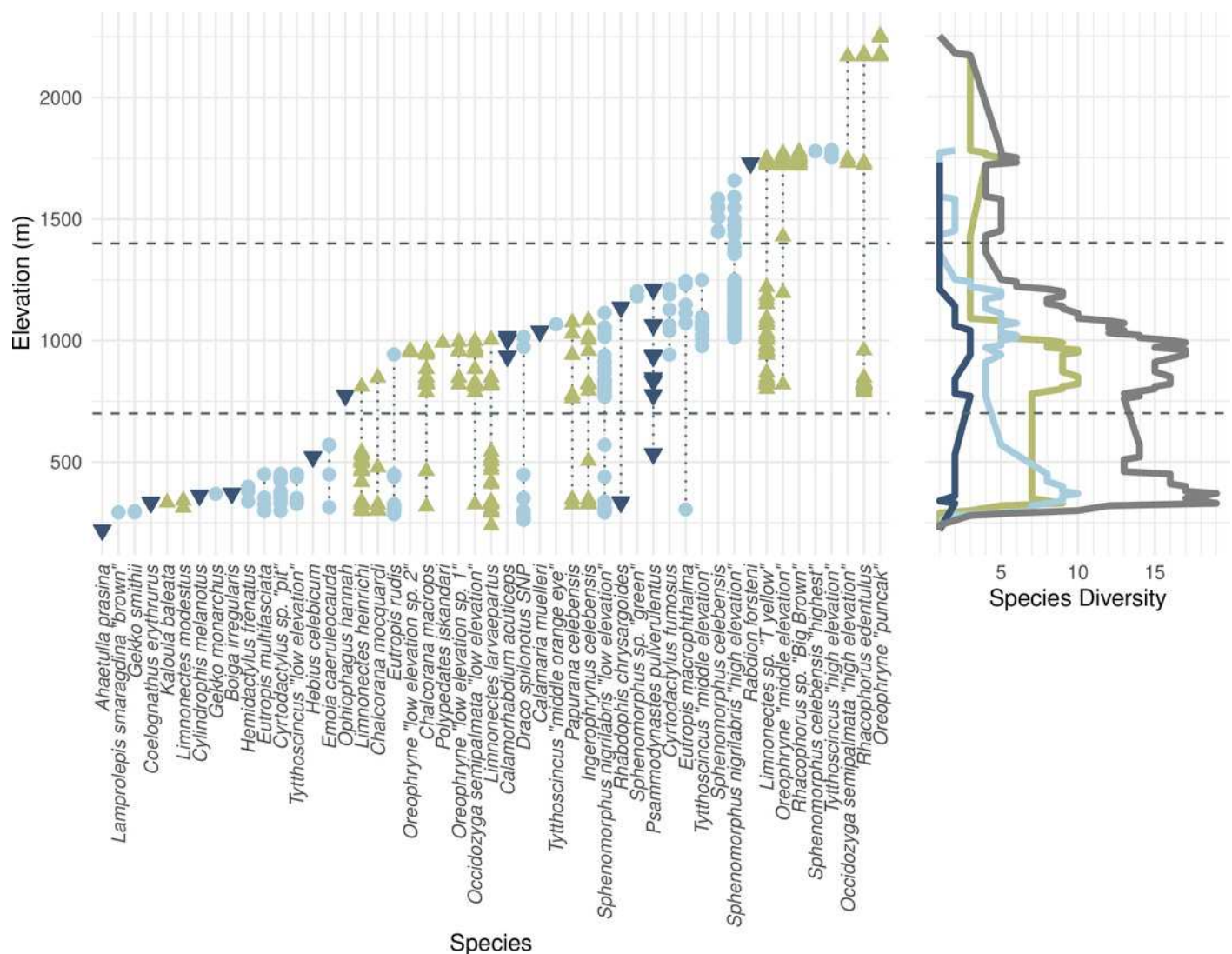


Figure 4

Species accumulation over the course of the field survey.

(a) Accumulation of frog (green), lizard (light blue), and snake (dark blue) species over the length of the survey period, plus the cumulative species count (gray); (b) Accumulation of all frog, lizard, and snake species found below 700m (solid line), from 700 to 1400m (short dashes), and above 1400m (long dashes) elevation over the number of days during which specimens were collected in that band.

